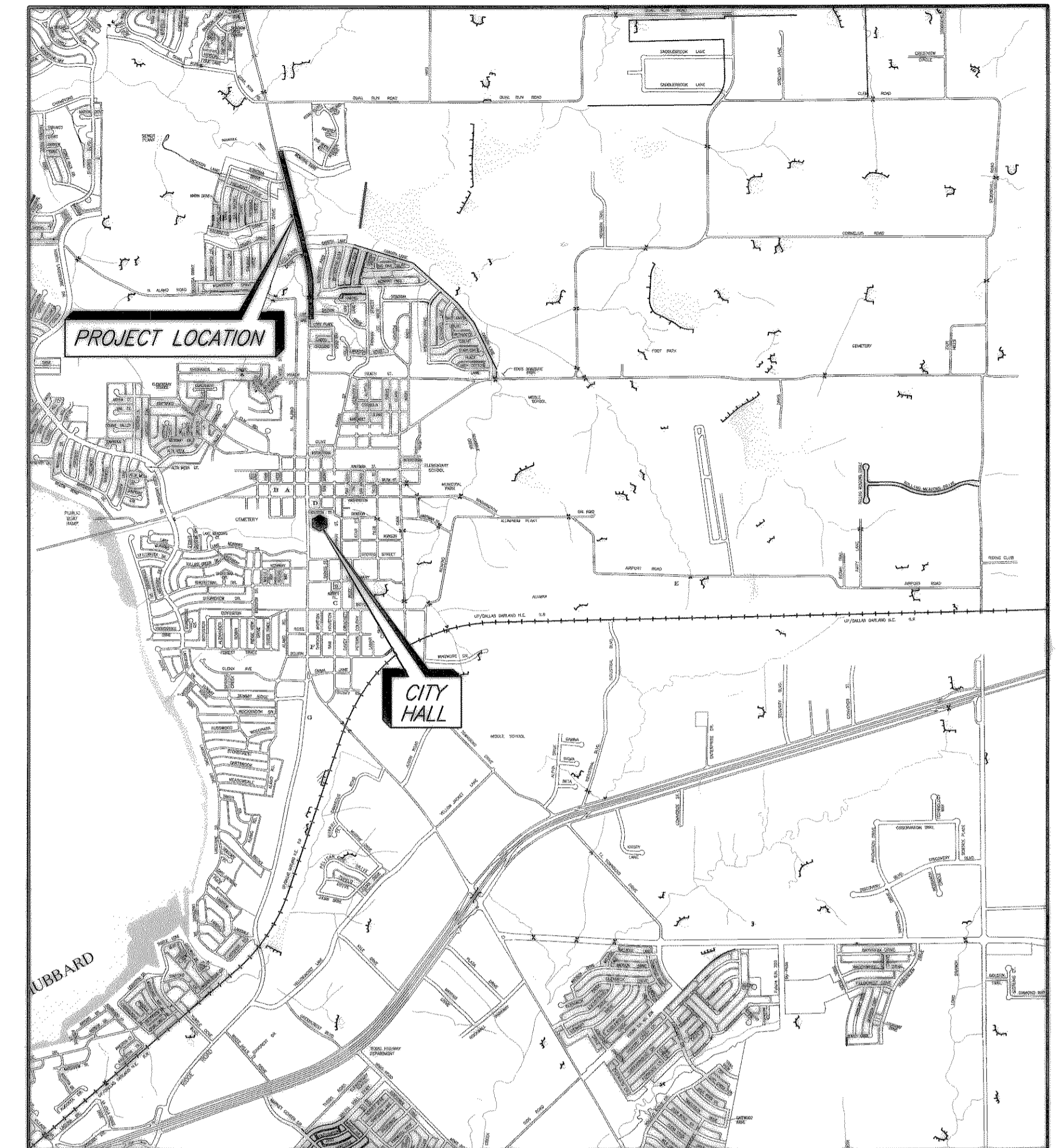


# CITY OF ROCKWALL, TEXAS

CONSTRUCTION PLANS FOR

## S.H. 205 24" WATER LINE LIVE OAK TO MEMORIAL DRIVE (700 SERVICE AREA)



LOCATION MAP

### SHEET INDEX

<u>SHEET NO.</u>	<u>SHEET DESCRIPTION</u>
—	COVER SHEET
1	PLAN & PROFILE STA. 0+00 TO STA. 5+00
2	PLAN & PROFILE STA. 5+00 TO STA. 10+00
3	PLAN & PROFILE STA. 10+00 TO STA. 15+00
4	PLAN & PROFILE STA. 15+00 TO STA. 20+00
5	PLAN & PROFILE STA. 20+00 TO STA. 25+00
6	PLAN & PROFILE STA. 25+00 TO STA. 30+00
7	PLAN & PROFILE STA. 30+00 TO STA. 32+18.25
8	NOTES AND DETAILS

### COUNCIL MEMBERS

KEN JONES, MAYOR  
JOHN KING, MAYOR PRO-TEM  
BOB COTTI  
BILL CECIL  
TERRY RAULSTON  
BILLY MORRIS  
NELL WELBORN

### CITY MANAGER


JULIE COUCH

### ASSISTANT CITY MANAGER


RICHARD CROWLEY

### CITY ENGINEER

CHUCK TODD, P.E.



BIRKHOFF, HENDRICKS & CONWAY, L.L.P.  
CONSULTING ENGINEERS  
Dallas, Texas



REVISED TO CONFORM  
TO CONSTRUCTION RECORDS  
BY PAC DATE 11/24/03

THESE DOCUMENTS ARE FOR  
BIDDING, CONSTRUCTION,  
AND PERMIT PURPOSES.  
DATE: 2/10/03

FEBRUARY, 2003