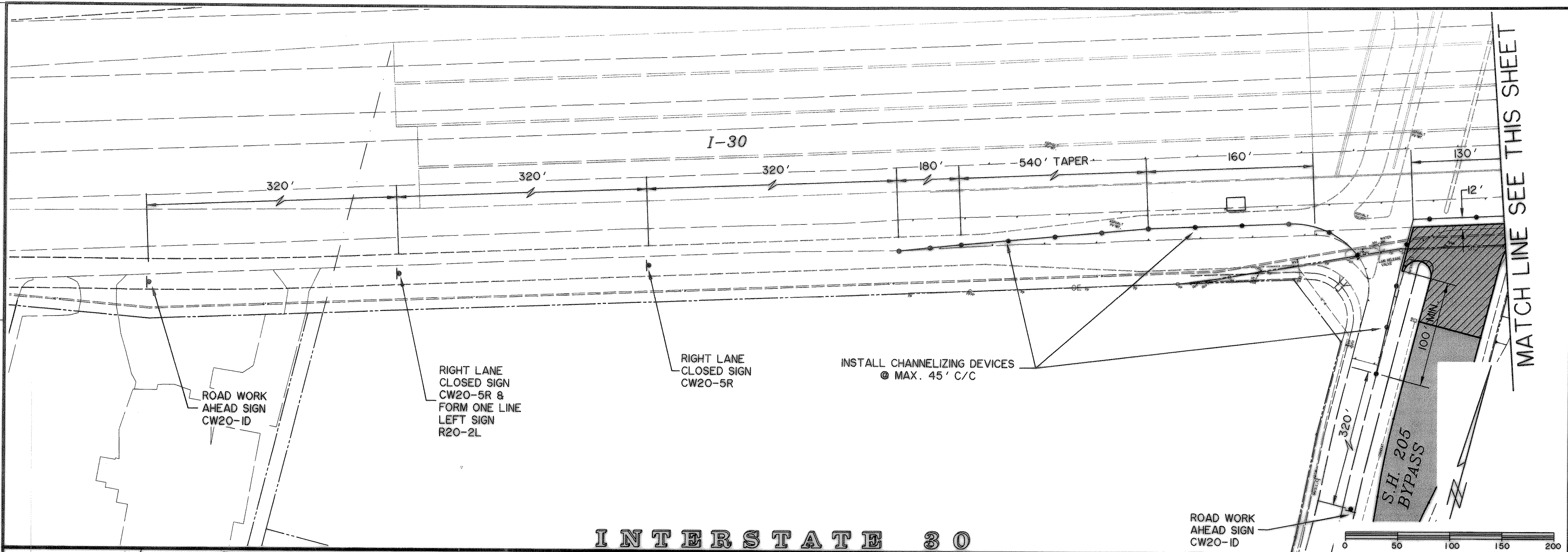
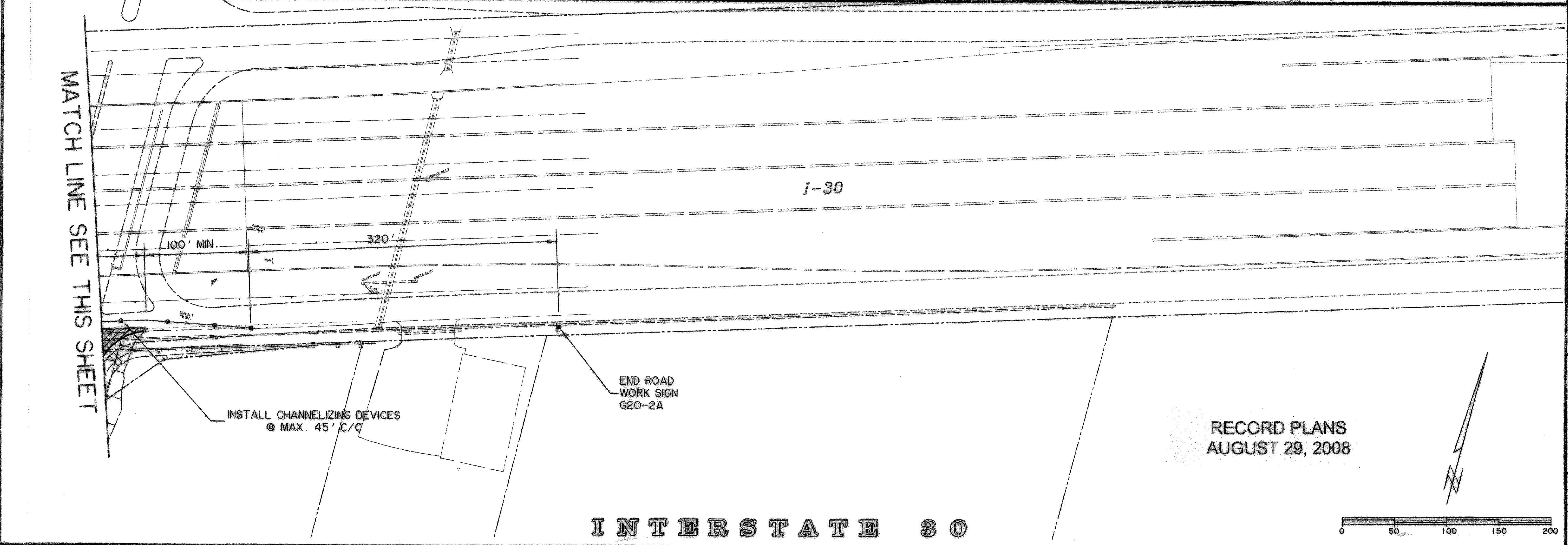


TIME 10.17 FILE: TrafficPhase2-04141.dwg





INTERSTATE 30




INTERSTATE 30

RECORD PLANS
AUGUST 29, 2008



PREPARED BY:
WIER & ASSOCIATES, INC.
 ENGINEERS SURVEYORS LAND PLANNERS
 4300 BELWAY PLACE, SUITE 130 ARLINGTON, TEXAS 76010 METRO (817)467-7700
 1300 U.S. HIGHWAY 287 N., SUITE 101 MARSHFIELD, TEXAS 76663 METRO (817)477-9700
 6649 ELM STREET FRISCO, TEXAS 75034 METRO (214)387-8000
 www.wierassociates.com

PHASE II S.H. 205 BYPASS
 FROM S.H. 276 TO INTERSTATE 30
 PHASE "A" TRAFFIC CONTROL
 PLAN



COPYRIGHT ©
 WIER & ASSOCIATES, INC.
 LAST SHEET EDIT
 DATE 12-07-2007
 WA# 04141
 SHEET NO.
 T103

MATCH LINE SEE THIS SHEET

MATCH LINE SEE THIS SHEET