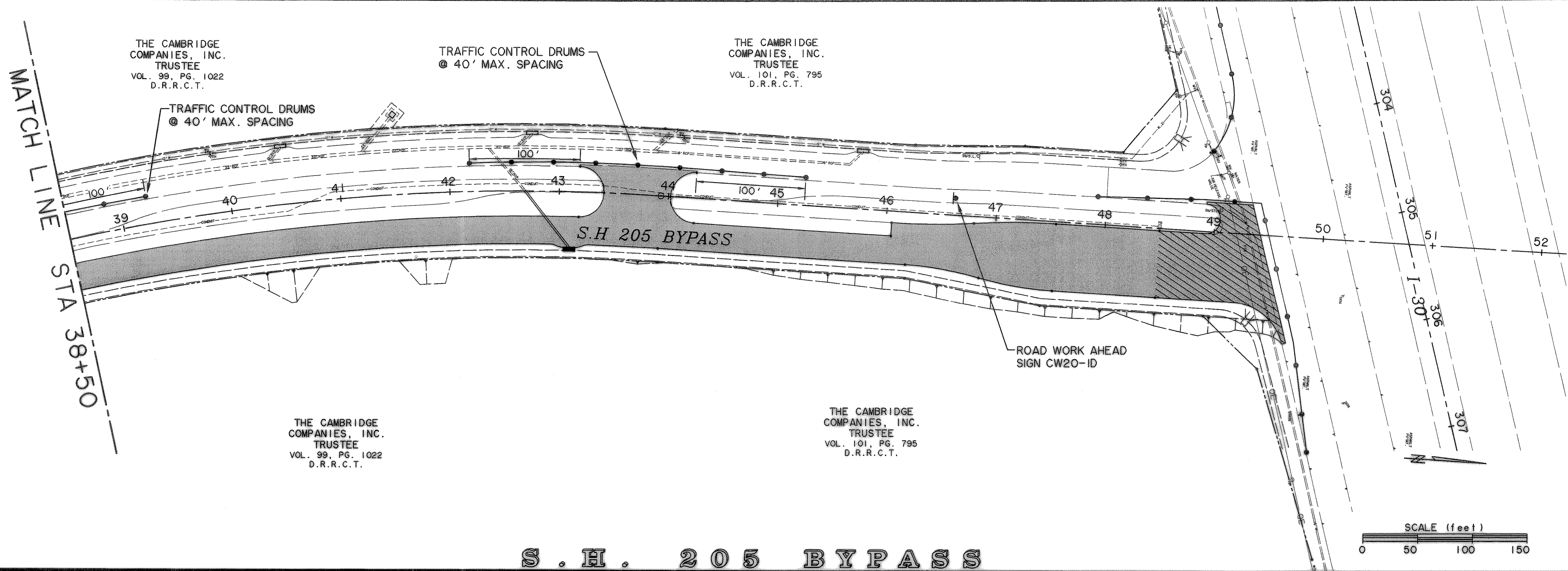


TIME 12.130 FILE: Traffic3Phase2-04141.dwg



S . H . 2 0 5 B Y P A S S

THE CAMBRIDGE COMPANIES, INC. TRUSTEE VOL. 99, PG. 1022 D.R.R.C.T.

TRAFFIC CONTROL DRUMS @ 40' MAX. SPACING


THE CAMBRIDGE COMPANIES, INC. TRUSTEE VOL. 101, PG. 795 D.R.R.C.T.

TRAFFIC CONTROL DRUMS @ 40' MAX. SPACING


ROAD WORK AHEAD SIGN CW20-ID

THE CAMBRIDGE COMPANIES, INC. TRUSTEE VOL. 99, PG. 1022 D.R.R.C.T.


THE CAMBRIDGE COMPANIES, INC. TRUSTEE VOL. 101, PG. 795 D.R.R.C.T.



PREPARED BY:  
**WIER & ASSOCIATES, INC.**  
 ENGINEERS SURVEYORS LAND PLANNERS  
 4300 BELTWAY PLACE SUITE 130 ARLINGTON, TEXAS 76018 METRO (817)467-7700  
 1380 U.S. HIGHWAY 287 N. SUITE 101 MANSFIELD, TEXAS 76063 METRO (817)477-8700  
 6848 ELM STREET FRESNO, TEXAS 75004 METRO (214)387-8000  
 www.wierassociates.com



PHASE II S.H. 205 BYPASS  
 FROM S.H. 276 TO INTERSTATE 30  
 PHASE "A" TRAFFIC CONTROL  
 PLAN  
 STA 38+50 TO I-30



RECORD PLANS  
AUGUST 29, 2008

COPYRIGHT ©  
 WIER & ASSOCIATES, INC.  
 LAST SHEET EDIT  
 DATE 12-07-2007  
 WA# 04141  
 SHEET NO.  
 T102