

MATCH LINE
STA 38+50

THE CAMBRIDGE
COMPANIES, INC.
TRUSTEE
VOL. 99, PG. 1022
D.R.R.C.T.

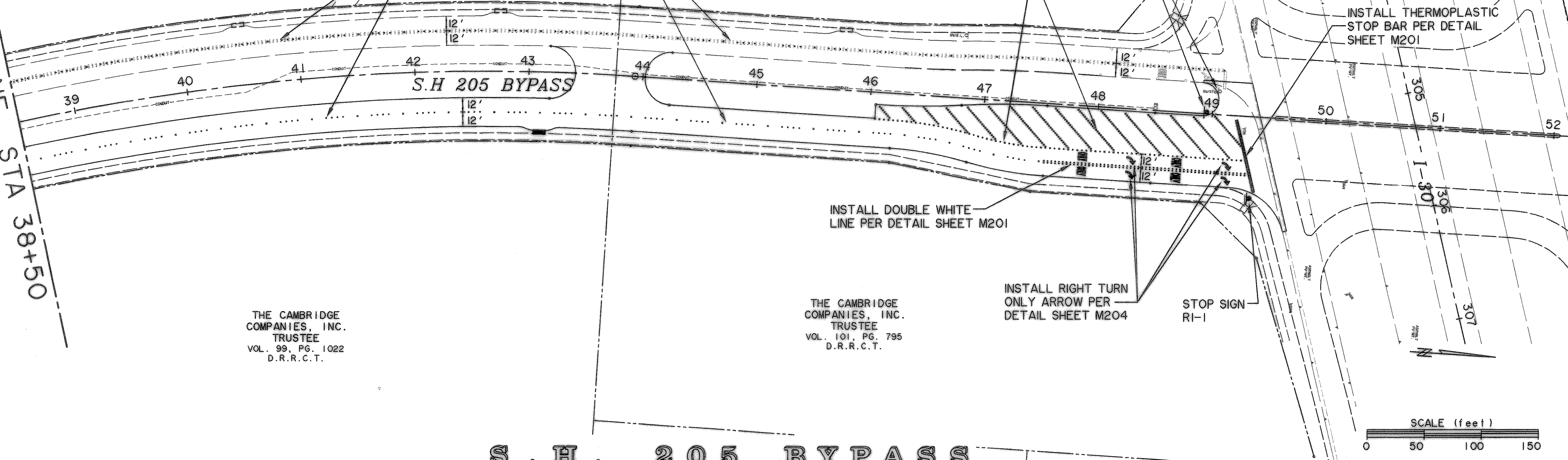
INSTALL BROKEN WHITE
LINE PER DETAIL SHEET M201

THE CAMBRIDGE
COMPANIES, INC.
TRUSTEE
VOL. 101, PG. 795
D.R.R.C.T.

REMOVE & RELOCATE
STOP SIGN RI-1

INSTALL LANE DROP STRIPING
PER DETAIL SHEET M201

INSTALL THERMOPLASTIC
STOP BAR PER DETAIL
SHEET M201



THE CAMBRIDGE
COMPANIES, INC.
TRUSTEE
VOL. 99, PG. 1022
D.R.R.C.T.

THE CAMBRIDGE
COMPANIES, INC.
TRUSTEE
VOL. 101, PG. 795
D.R.R.C.T.

INSTALL RIGHT TURN
ONLY ARROW PER
DETAIL SHEET M204

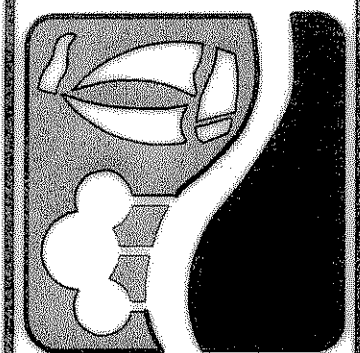
STOP SIGN
RI-1

SCALE (feet)
0 50 100 150


S . H . 2 0 5 B Y P A S S

NOTES:
 1. REMOVE EXISTING YELLOW
 PAVEMENT MARKINGS.
 2. DIMENSIONS ARE FROM
 FACE OF CURB.

PREPARED BY:
WIA WIER & ASSOCIATES, INC.
 ENGINEERS SURVEYORS LAND PLANNERS
 4300 BELTWAY PLACE SUITE 130 ARLINGTON, TEXAS 76018 METRO (817)467-7700
 1380 U.S. HIGHWAY 287 N. SUITE 101 WANSFORD, TEXAS 76063 METRO (817)477-6700
 6849 ELM STREET FRISCO, TEXAS 75034 METRO (214)397-8000
 www.WierAssociates.com



PHASE II S.H. 205 BYPASS
 FROM S.H. 276 TO INTERSTATE 30
 STRIPING
 PLAN
 STA 38+50 TO I-30



RECORD PLANS
 AUGUST 29, 2008

COPYRIGHT ©
 WIER & ASSOCIATES, INC.
 LAST SHEET EDIT
 DATE 12-31-2007
 WA# 0414

SHEET NO.
 M102