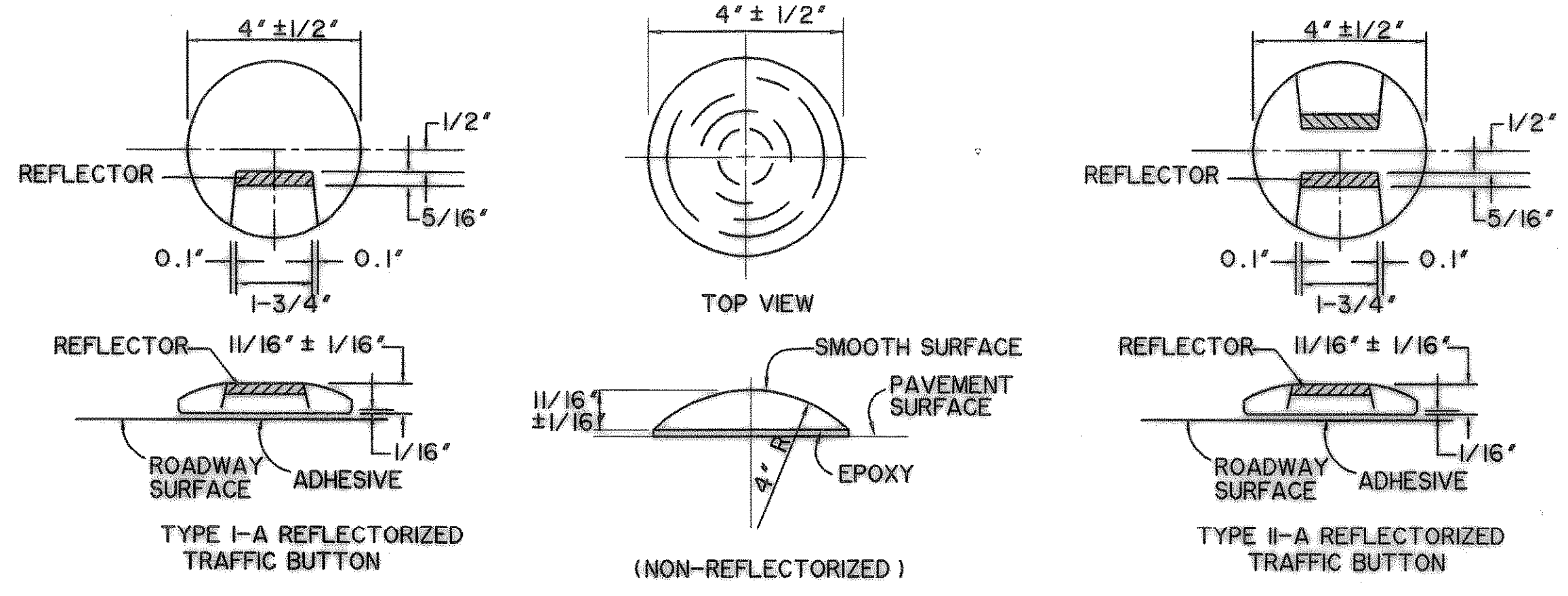
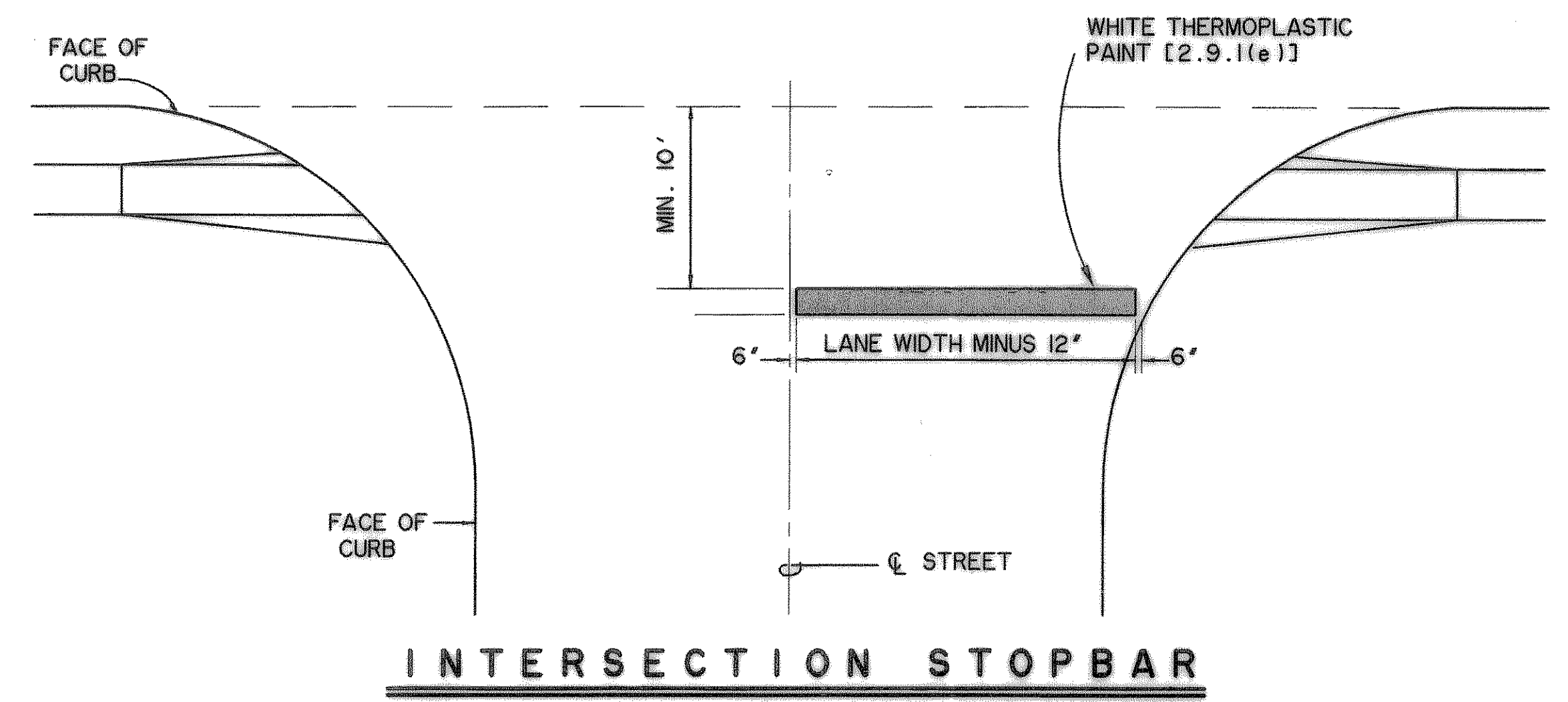


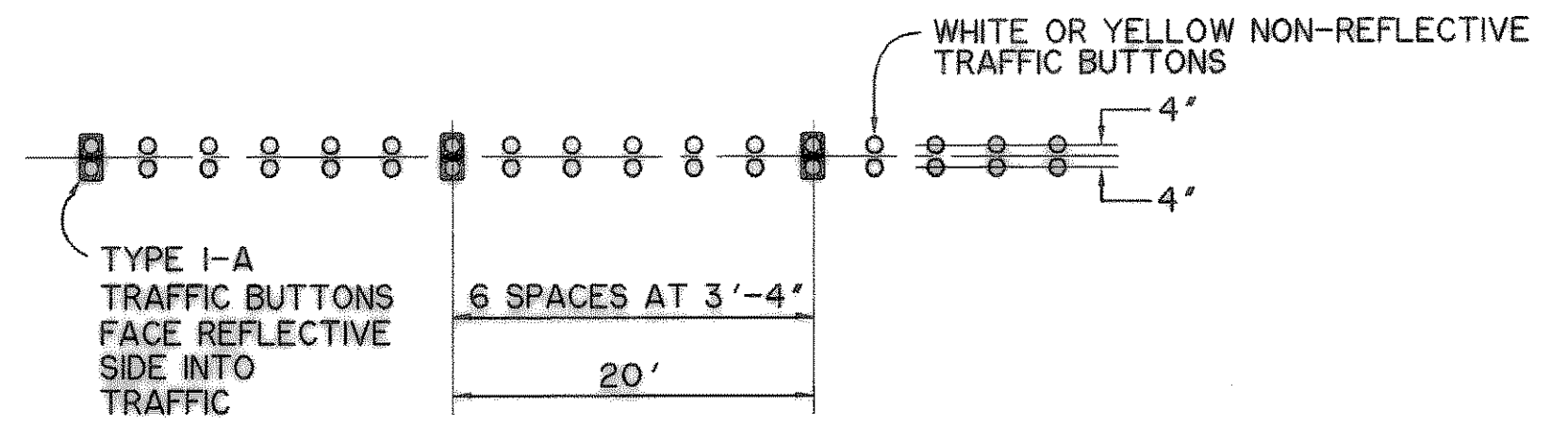
TIME 13:00 FILE: StripingDet-Phase2-04141.dwg



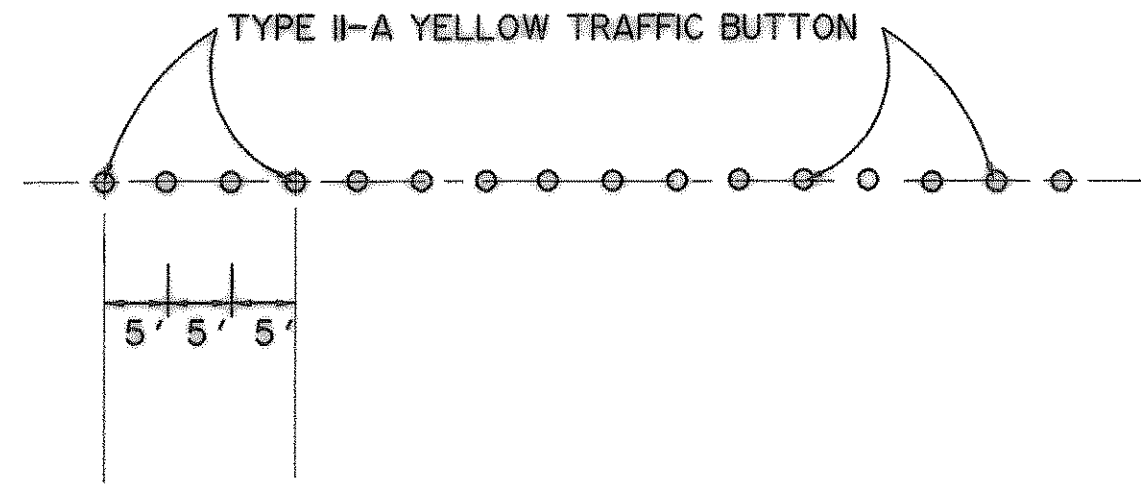
4" TRAFFIC BUTTONS



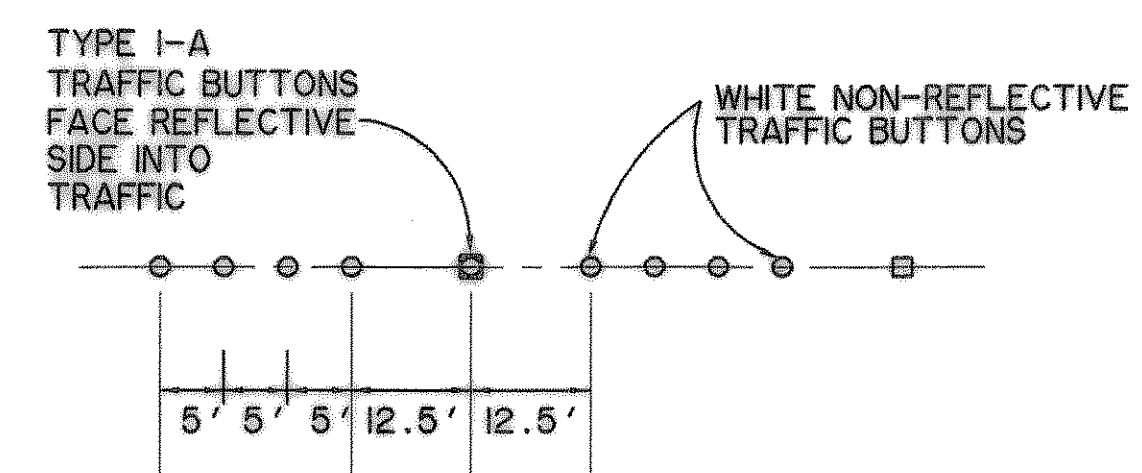
INTERSECTION STOPBAR



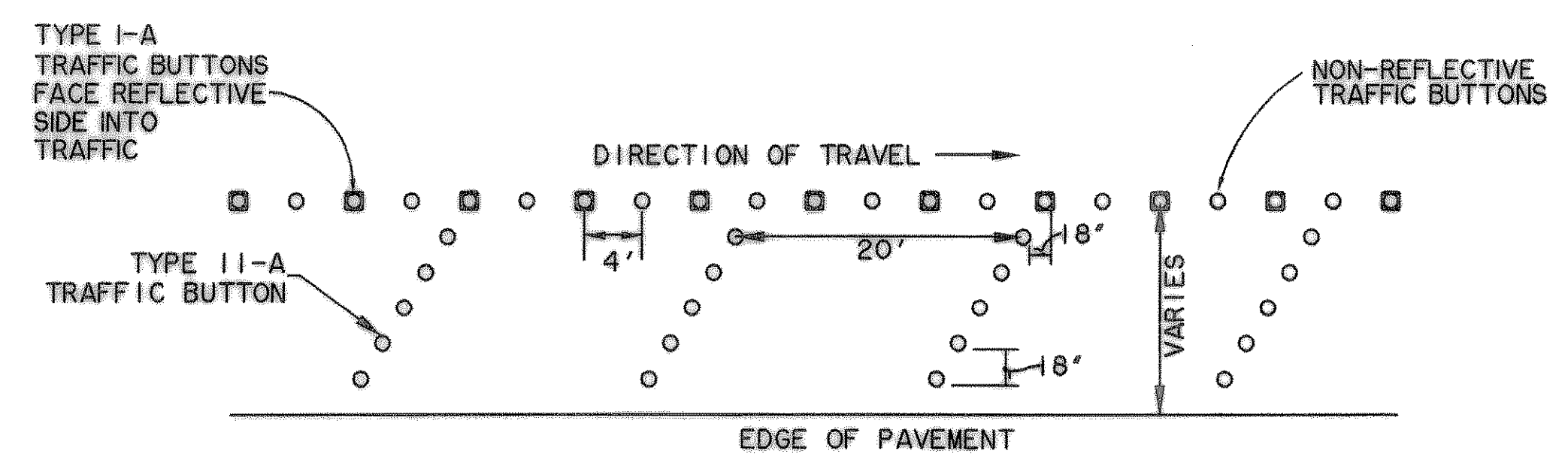
DOUBLE SOLID LINE



SOLID LINE



BROKEN LINE

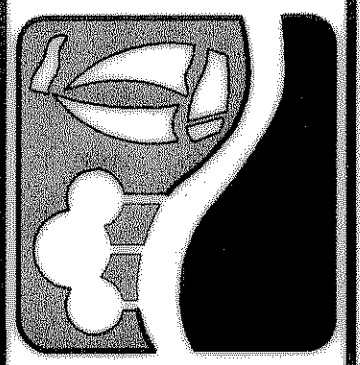


LANE DROP


N.T.S.

RECORD PLANS
AUGUST 29, 2008

PREPARED BY:
WIER & ASSOCIATES, INC.
ENGINEERS SURVEYORS LAND PLANNERS
4300 BELWAY PLACE SUITE 130 ARLINGTON, TEXAS 76018 METRO (817)467-7700
1380 U.S. HIGHWAY 287 N. SUITE 101 MANSFIELD, TEXAS 76063 METRO (817)477-8700
6849 ELAM STREET FROSCO, TEXAS 75004 METRO (214)387-8000
www.wierassociates.com



**PHASE II S.H. 205 BYPASS
FROM S.H. 276 TO INTERSTATE 30
STRIPING DETAILS**



COPYRIGHT ©
WIER & ASSOCIATES, INC.
LAST SHEET EDIT
DATE 08-13-2007
WAA 04141
**SHEET NO.
M201**