

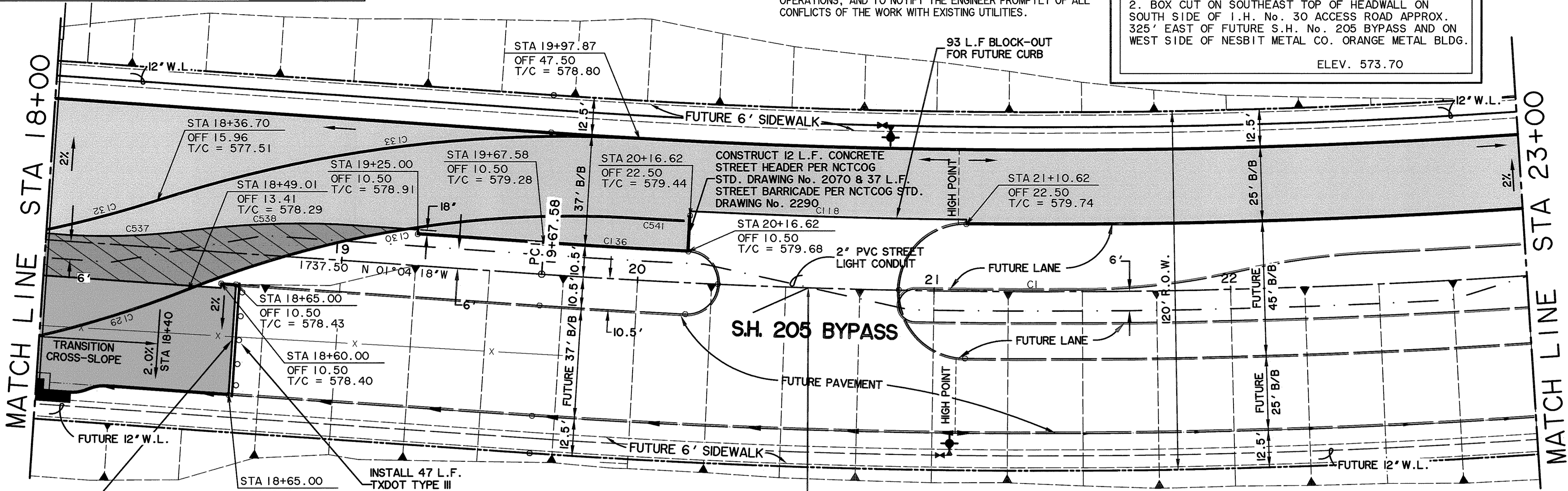
NO.	RADIUS	DELTA	ARC	TANGENT	CHORD	BEARING
118	2476.00	02°09'16"	93.10	46.55	93.09	S 03°16'22"E
130	350.00	24°50'55"	151.79	77.11	150.60	N 14°08'45"W
133	450.00	20°57'30"	164.61	83.23	163.69	N 12°14'42"W
136	2489.50	01°07'26"	48.83	24.42	48.83	S 01°38'01"E
537	215.00	12°01'47"	45.14	22.65	45.06	N 06°29'16"W
538	285.00	11°25'46"	56.85	28.52	56.76	S 06°47'17"E
541	2479.50	00°25'40"	18.51	9.25	18.51	S 01°56'08"E

THE CAMBRIDGE COMPANIES, INC. TRUSTEE
VOL. 99, PG. 1022
D.R.R.C.T.

CAUTION !!
EXISTING UTILITIES ARE INDICATED ON THE PLANS FROM AVAILABLE INFORMATION. IT SHALL BE THE RESPONSIBILITY OF THE CONTRACTOR TO VERIFY THE LOCATION OF ALL UTILITIES, TO NOTIFY ALL UTILITY COMPANIES OF THE CONTRACTORS OPERATIONS, TO PROTECT ALL UTILITIES FROM DAMAGE, TO REPAIR ALL UTILITIES DAMAGED DUE TO THE CONTRACTORS OPERATIONS, AND TO NOTIFY THE ENGINEER PROMPTLY OF ALL CONFLICTS OF THE WORK WITH EXISTING UTILITIES.

BENCHMARKS
1. BOX CUT WITH "X" CUT IN CENTER OF EXISTING SIDEWALK 2' SOUTH OF NORTH EDGE AT SOUTHEAST CORNER OF S.H. No. 205 BYPASS AND S.H. No. 276
ELEV. 580.40
2. BOX CUT ON SOUTHEAST TOP OF HEADWALL ON SOUTH SIDE OF I.H. No. 30 ACCESS ROAD APPROX. 325' EAST OF FUTURE S.H. No. 205 BYPASS AND ON WEST SIDE OF NESBIT METAL CO. ORANGE METAL BLDG.
ELEV. 573.70

CURVE C1	
A	19°35'45"
D	02°17'31"
R	2500.00
L	431.73
E	855.03
	37.00



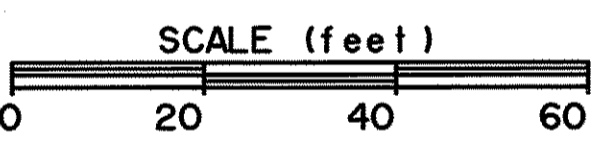
CONSTRUCT 37 L.F. CONCRETE STREET HEADER PER NCTCOG STD. DRAWING No. 2070.

INSTALL 47 L.F. TXDOT TYPE III STREET BARRICADE.

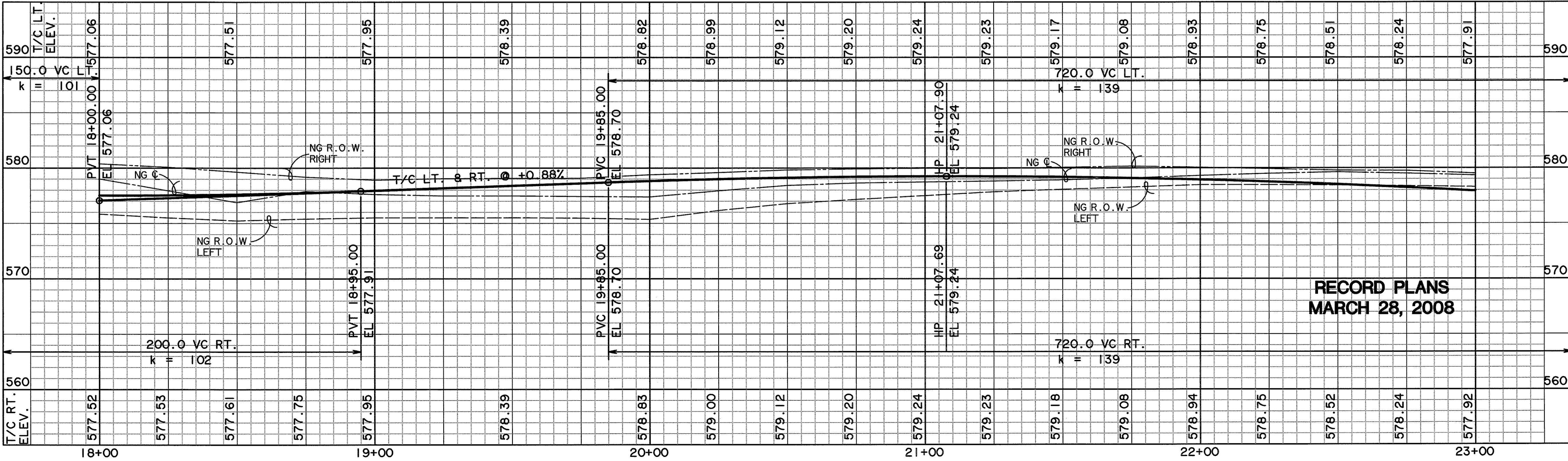
THE CAMBRIDGE COMPANIES, INC. TRUSTEE
VOL. 99, PG. 1022
D.R.R.C.T.

STA 20+57.62 S.H. No. 205 BYPASS
CENTER OF FUTURE 60' WIDE MEDIAN OPENING

NO.	DATE	DESCRIPTION	BY
1	10-31-07	CHANGED S.H. 205 BYPASS TO CITY SECTION	JRA

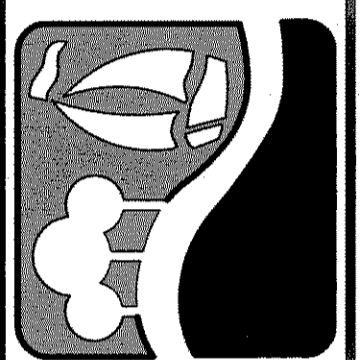


S . H . 2 0 5 B Y P A S S




RECORD PLANS
MARCH 28, 2008

PREPARED BY:
WIA WIER & ASSOCIATES, INC.
ENGINEERS SURVEYORS LAND PLANNERS
4300 BELWAY PLACE SUITE 130 ARLINGTON, TEXAS 76018 METRO (817)467-7700
1380 U.S. HIGHWAY 287 N. SUITE 101 WANSFELD, TEXAS 76783 METRO (817)477-8700
6848 ELM STREET FRSO, TEXAS 75034 METRO (214)387-8800
www.wierassociates.com



PHASE I S.H. 205 BYPASS
FROM S.H. 276 TO INTERSTATE 30
PAVING
PLAN & PROFILE
STA 18+00 TO 23+00



COPYRIGHT ©
WIER & ASSOCIATES, INC.
LAST SHEET EDIT
DATE 03-28-2008
WA# 04141
SHEET NO.
P102