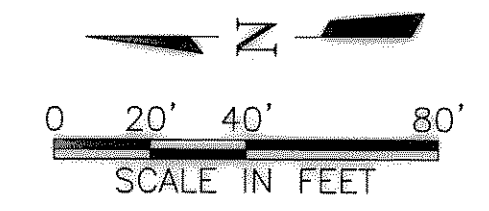
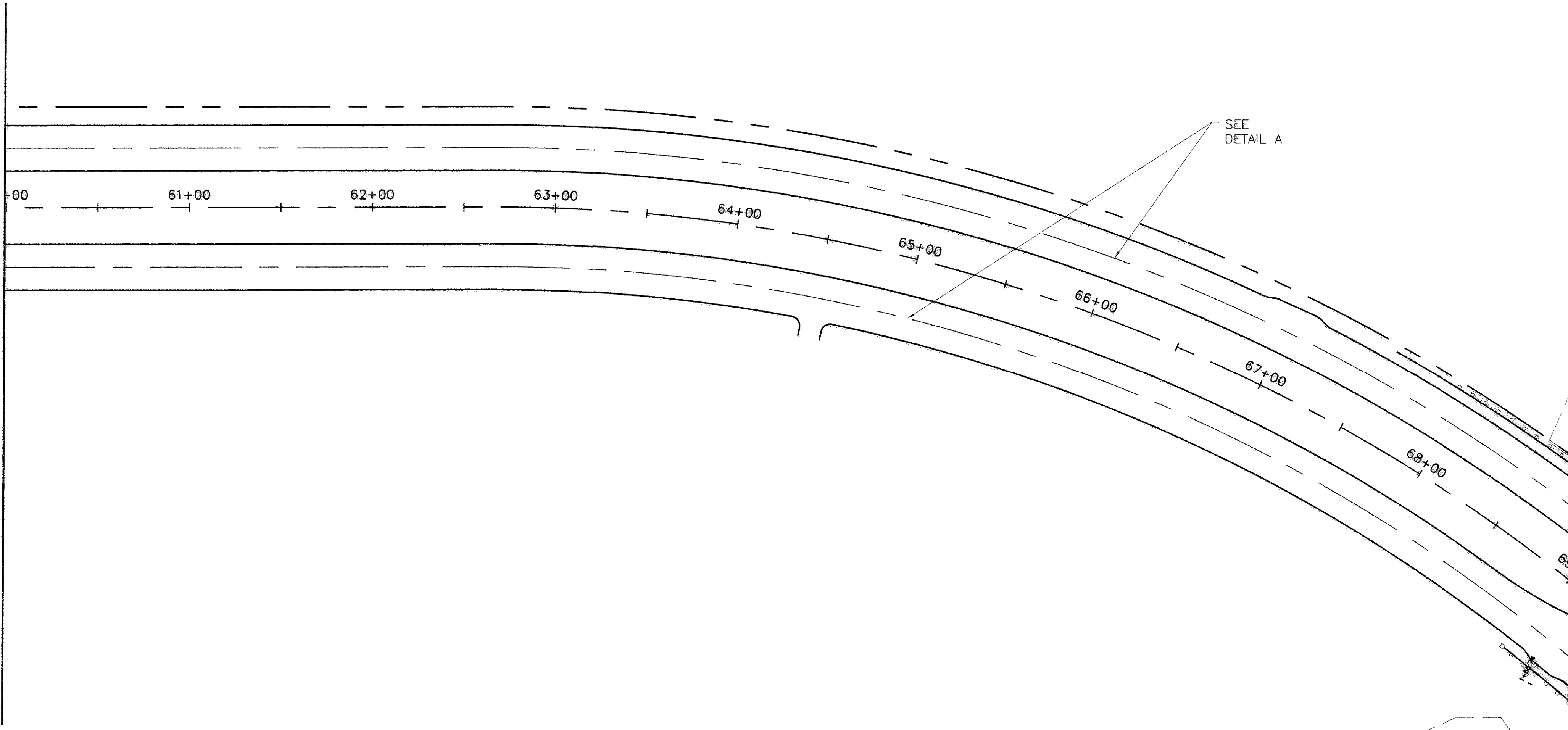


ACAD\_Rel\_17.0s (LMS Tech) User: KAS  
 [R:\06114\1\MSR2\N\205 DALLAS N DRIVE\DRAWINGS\CV-PDS-PL-PWMK04.DWG LAYOUT: Layout1 (2)  
 NOV 17, 2006 4:08:38 A.M. LTS: 1.00 PLS: 1 TWST: 88.9  
 4. REFERENCE FILES: N:\205 DALLAS N DRIVE\BASE\CV-ALL-PI-SHAD, N:\205 DALLAS N DRIVE\BASE\CV-ALL-PI-SITE, N:\205 DALLAS N DRIVE\BASE\CV-ALL-PI-TOPO, and N:\205 DALLAS N DRIVE\STANDARD\34BORDER

MATCHLINE STA 60+00  
 SEE SHEET TR-3



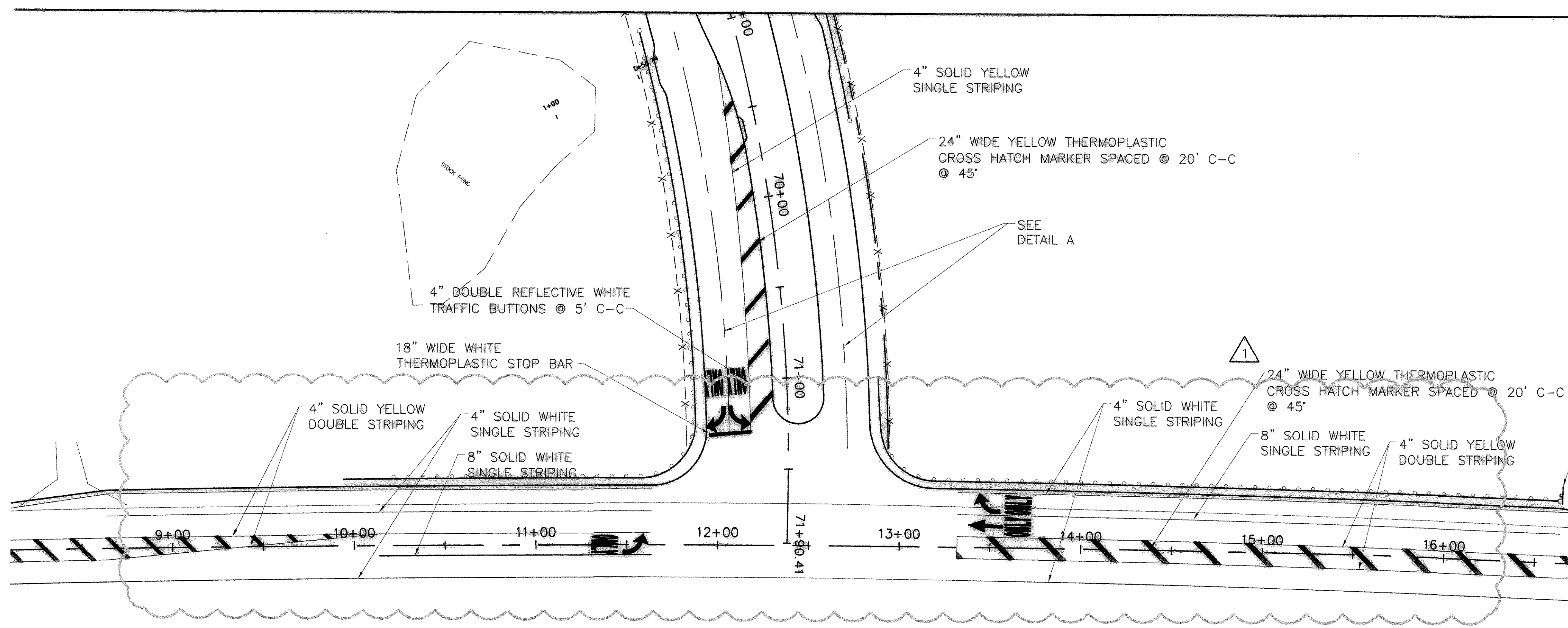
This Record Drawing is a combination of the original design and any changes made to this project, modified by information furnished by the contractor reflecting changes in the project made during construction. The original seal of the engineer is on file in the offices of FRESSE AND NICHOLS, INC., 1405 W. WORTH AVENUE, SUITE 1000, FORT WORTH, TEXAS 76109-4895. RECORD DRAWINGS PREPARED ON: 3/17/2009

NOTE: STRIPING DETAILS FOR STATION 69+00-END AND THE INTERSECTION OF 205 BYPASS AND STATE HIGHWAY 205 ARE SHOWN ON SHEET PV-16.

THE SEAL THAT ORIGINALLY APPEARED ON THIS DOCUMENT WAS REVOKED BY THE BOARD OF ENGINEERING EXAMINERS OF THE STATE OF TEXAS ON 05/12/09 FOR VIOLATION OF A SEALED DOCUMENT WITHOUT PROPER PERMISSION UNDER THE TEXAS ENGINEERING BRANCH ACT.

**Fresse and Nichols**  
 1701 N. Market Street, Suite 500, LB 51  
 Dallas, Texas 75202-2001  
 Phone - (214) 920-2500  
 Fax - (214) 920-2585

MATCHLINE STA 69+00



RIGHT LANE  
 MUST  
 TURN RIGHT  
 R3-7

CITY OF ROCKWALL, TEXAS  
 205 BYPASS CONSTRUCTION

CIVIL  
 PERMANENT PAVEMENT MARKINGS

NO. ISSUE	BY	DATE	FOR USE NO.
1	CJP	7/16/08	ROK06114
TXDOT CHANGES		DATE	DESIGNED
		05/2007	KAS
		DRAWN	CHM
RECORD DRAWINGS		REVISED	CHECKED
CJP		5/12/09	TBS
VERIFY SCALE		FILE NAME	
0		CV-RDS-PL-PWMK04.dwg	
1		CV-RDS-PL-PWMK04.dwg	
VERIFY SCALE: Bar is one inch on original sheet on this sheet, adjust scale.			
SHEET TR-4			
SEQ. 41 OF 86			