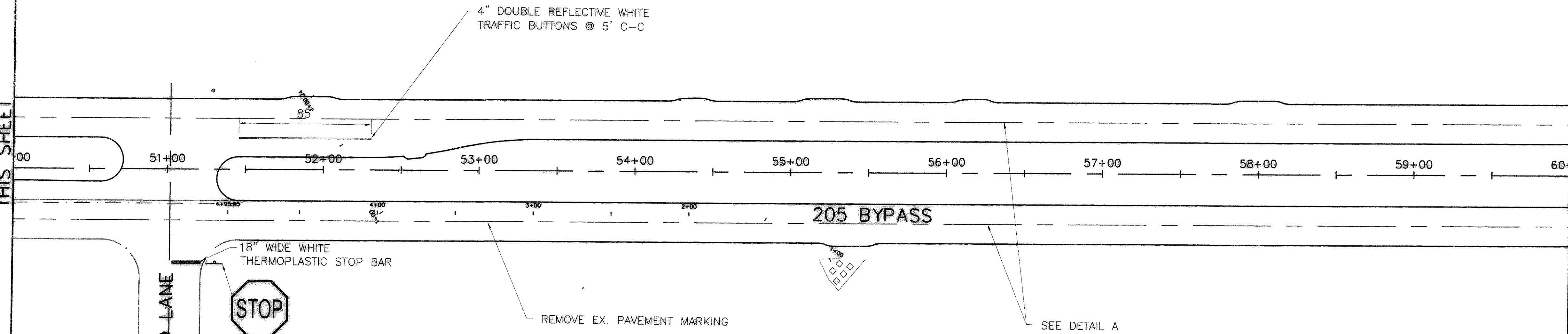
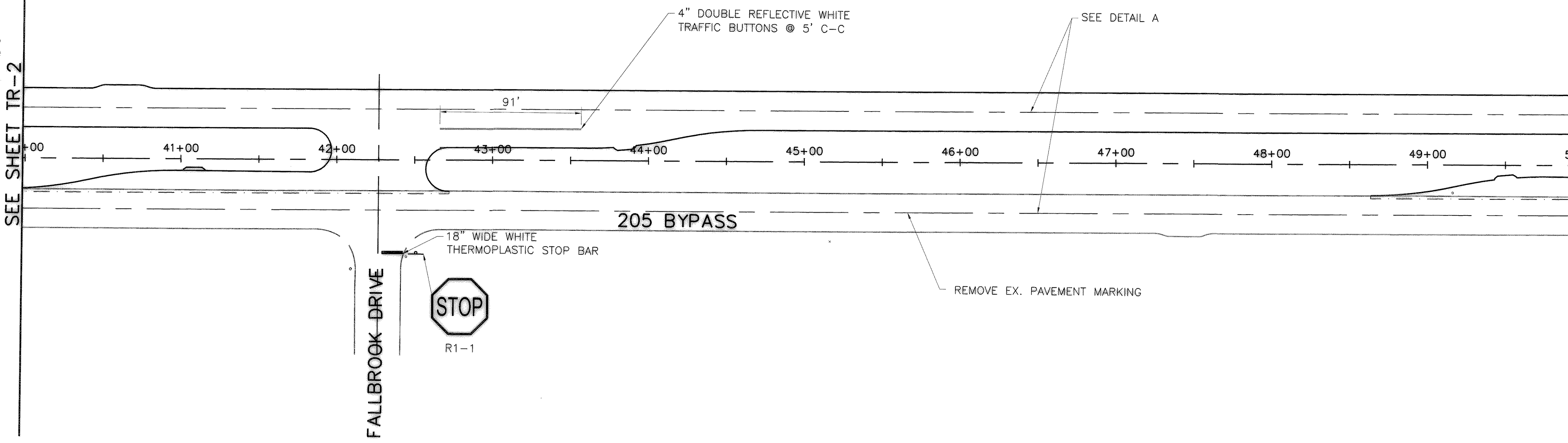


ACAD: Rel_17.0s (LMS Tech) User: KAS
 P:\WORK\17\2007\DRAWINGS\CV-RDS-PL-PVMK03.DWG LAYOUT: Layout1
 NOV09 11:20 AMCSRVJIN:\205 DALLAS N DRIVE\BASE\CV-ALL-PL-PSLTS: 1 TWIST: 88.9 88.9
 4. REFERENCE FILES: N:\205 DALLAS N DRIVE\BASE\CV-ALL-PL-SHAD. N:\205 DALLAS N DRIVE\BASE\CV-ALL-PL-SITE. N:\205 DALLAS N DRIVE\BASE\CV-ALL-PL-TOPO. and N:\205 DALLAS N DRIVE\STANDARD\34BORDER

MATCHLINE STA 50+00
THIS SHEET

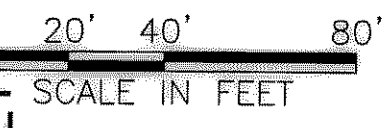


MATCHLINE STA 40+00
SEE SHEET TR-2



MATCHLINE STA 60+00
SEE SHEET TR-4

MATCHLINE STA 50+00
THIS SHEET



This Record Drawing is a combination of the original contract drawings for this project, modified by contract drawings prepared by the contractor reflecting changes in the Project made during construction. The original sealed drawings are on file at the office of
FREEST AND NICHOLS, INC.
 1701 N. Market Street, Suite 900, LB 51
 Dallas, Texas 75202-2001
 Phone - (214) 920-2500
 Fax - (214) 920-2565
 RECORD DRAWINGS PREPARED ON: 3/19/2009

NO. / ISSUE	BY	DATE	PK&N JOB NO.
0			ROK06114
RECORD DRAWINGS	CJP	5/12/09	DATE 05/2007
DESIGNED	KAS		DESIGNED KAS
CHECKED	CHM		DRAWN CHM
FILE NAME			REVISED
CV-RDS-PL-PVMK03.dwg			TBS

Bar is one inch on original drawing. If not one inch on this sheet, adjust scale.

CITY OF ROCKWALL, TEXAS
205 BYPASS CONSTRUCTION
 CIVIL
PERMANENT PAVEMENT MARKINGS