


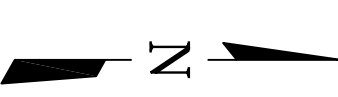
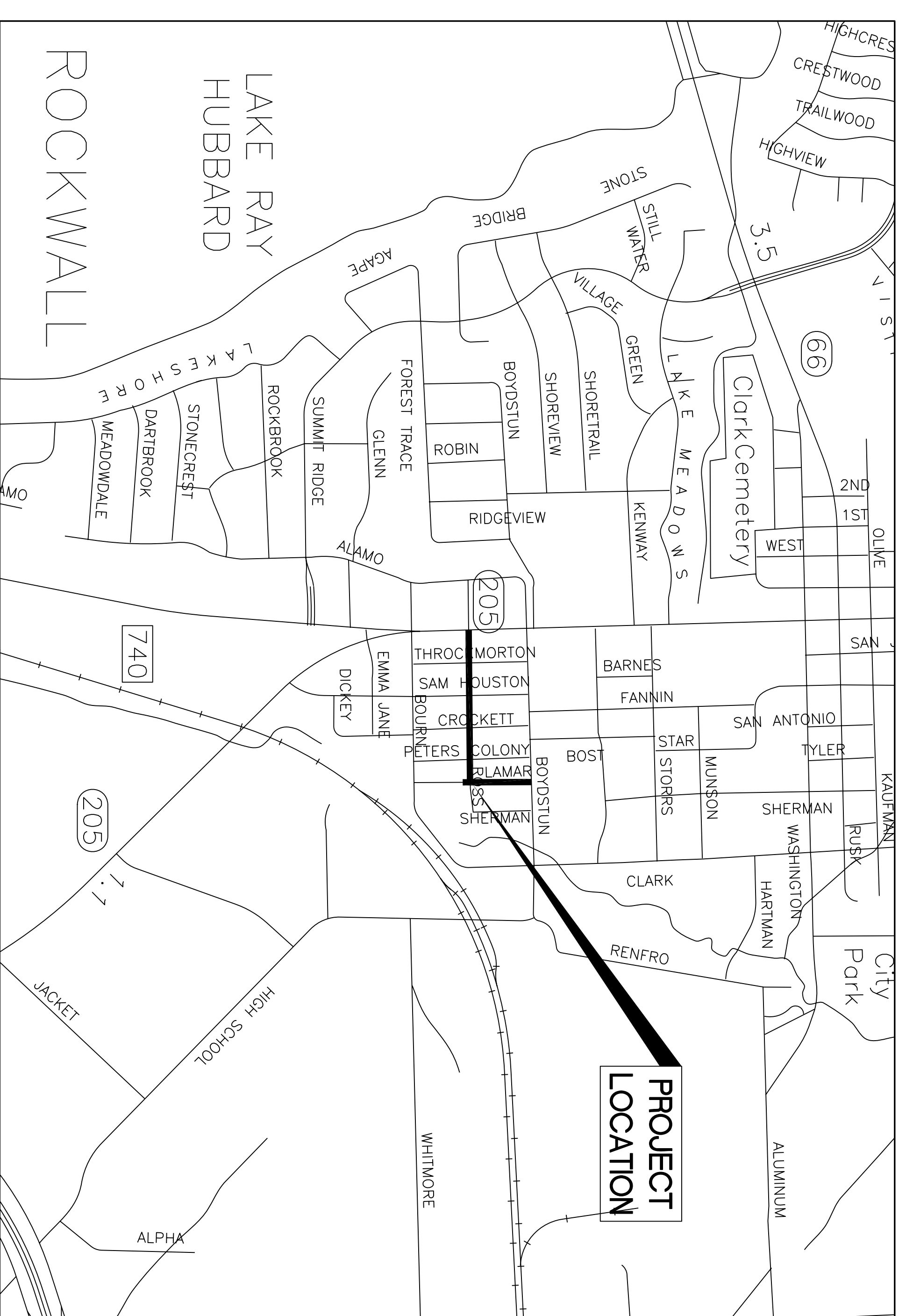
# ROSS STREET IMPROVEMENTS (SH-205 TO LAMAR STREET)



CITY OF ROCKWALL  
 "THE NEW HORIZON"

MARCH 2006


ISSUED FOR CONSTRUCTION



| SHEET NO. | DESCRIPTION   |
|-----------|---|
| GN-1      | COVER   |
| GN-2      | GENERAL NOTES   |
| GN-3      | TYPICAL SECTION/ LEGEND                                 |
| GN-4      | QUANTITIES  |
| GN-5      | DRAINAGE AREA MAP                                       |
| C-1       | EROSION CONTROL PLAN                                    |
| C-2       | ROSS STREET STA. 1+00 TO 5+00                           |
| C-3       | ROSS STREET STA. 5+00 TO 9+00                           |
| C-4       | ROSS STREET STA. 9+00 TO END                            |
| C-5       | LAMAR STREET STA. -0+00 TO END                          |
| C-6       | PLAN AND PROFILE INTERSECTIONS                          |
| C-7       | ROSS STREET STORM DRAIN STA. 1+00 TO STA. 5+00          |
| C-8       | ROSS STREET STORM DRAIN STA. 5+00 TO STA. 9+00          |
| C-9       | ROSS STREET STORM DRAIN STA. 9+00 TO END                |
| C-10      | STORM DRAIN LATERAL PROFILES                            |
| C-11      | STORM DRAIN LATERAL PROFILES                            |
| PH-1      | PROPOSED CONSTRUCTION PHASING PLAN                      |
| PH-2      | PROPOSED CONSTRUCTION PHASING PLAN                      |
| WT-1      | PROPOSED WATERLINE "A" PLAN & PROFILE STA. 1+00 TO END  |
| WT-2      | PROPOSED WATERLINE "B" PLAN & PROFILE STA. 1+00 TO END  |
| WT-3      | PROPOSED WATERLINE "C" PLAN & PROFILE STA. 1+00 TO END  |
| WT-4      | PROPOSED WATERLINE "D" PLAN & PROFILE STA. 1+00 TO 5+00 |
| WT-5      | PROPOSED WATERLINE "D" PLAN & PROFILE STA. 5+00 TO END  |
| XS-1      | ROSS STREET CROSS SECTIONS                              |
| XS-2      | ROSS STREET CROSS SECTIONS                              |
| XS-3      | ROSS STREET CROSS SECTIONS                              |
| XS-4      | LAMAR STREET CROSS SECTIONS                             |
| XS-5      | LAMAR STREET CROSS SECTIONS                             |
| XS-6      | CROSS STREET DRIVEWAY CROSS SECTIONS                    |
| DT-1      | PAVING DETAILS  |
| DT-2      | PAVING DETAILS  |
| DT-3      | PAVING DETAILS  |

- BILL CECIL \* MAYOR
- JOHN KING
- TIM MCCALLUM
- MARGO NIELSON
- MATT SCOTT
- STEPHEN STRAUGHAN
- BOB COTTI \* MAYOR PRO-TEM
- CITY COUNCIL
- JULIE COUCH
- CITY MANAGER
- CHUCK TODD, P.E.
- DIRECTOR OF PUBLIC WORKS

VICINITY MAP  
 N.T.S.



**Freese and Nichols**  
 1701 N. Market Street, Suite 500, LB 51  
 Dallas, Texas 75202-2001  
 Phone (214) 920-2500  
 Fax (214) 920-2555  
**ROK05274**

This Record Drawing is a combination of the original design and construction information furnished by the contractor reflecting changes in the project made during construction. The original sealed drawings are on file in the office of **FRESE AND NICHOLS, INC.**, 1701 NORTH, TEXAS 75109-4895 (817) 735-7300. RECORD DRAWINGS PREPARED ON: 1/13/2006

THE SEAL, THE NUMBER APPEARING ON THIS DOCUMENT AND THIS NO. 44222 SECTION NUMBER ARE THE RESPONSIBILITY OF THE REGISTERED PROFESSIONAL ENGINEER. THE SEAL UNDER THE TEXAS ENGINEERING PROTECTIVE ACT.