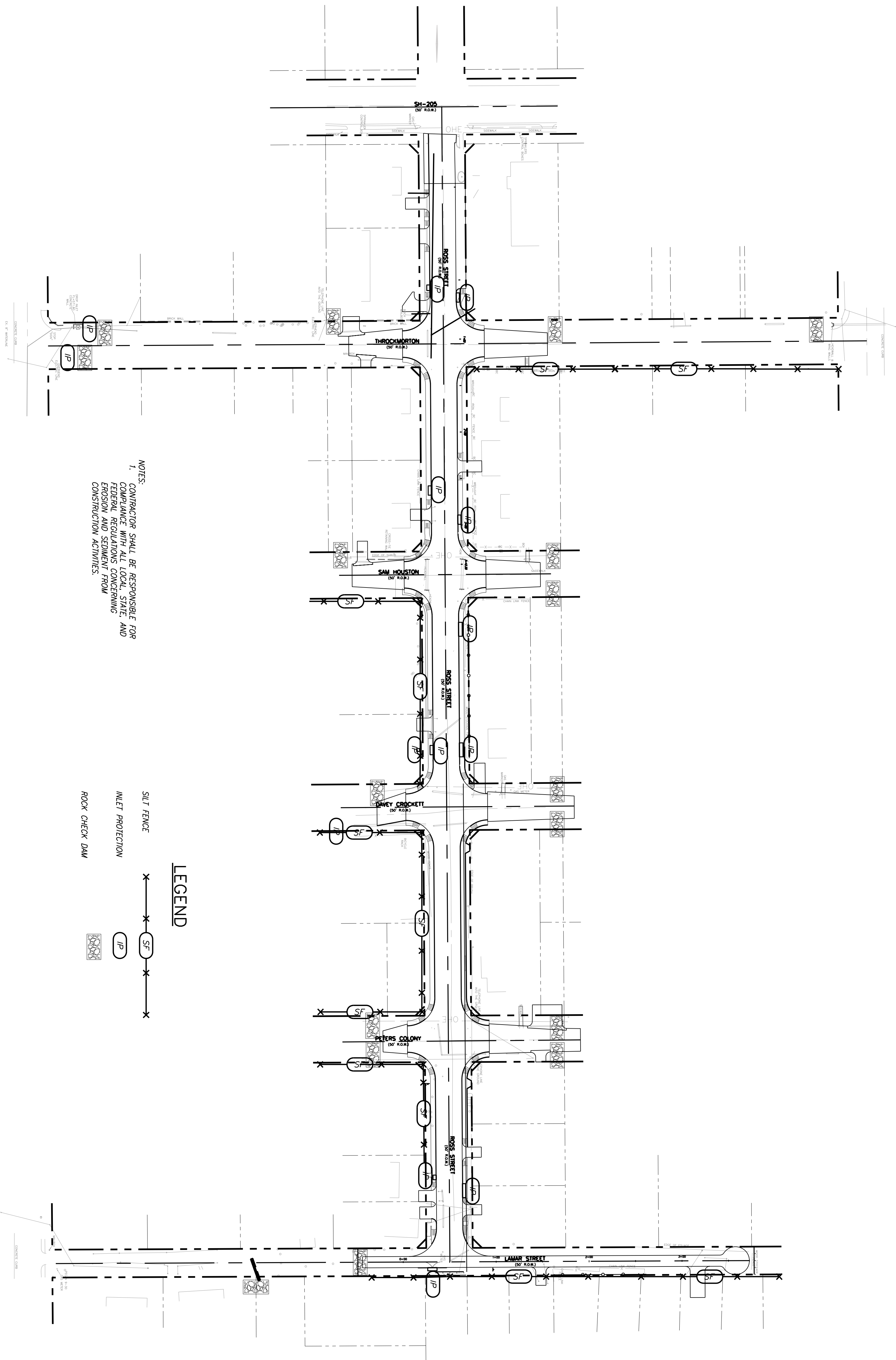
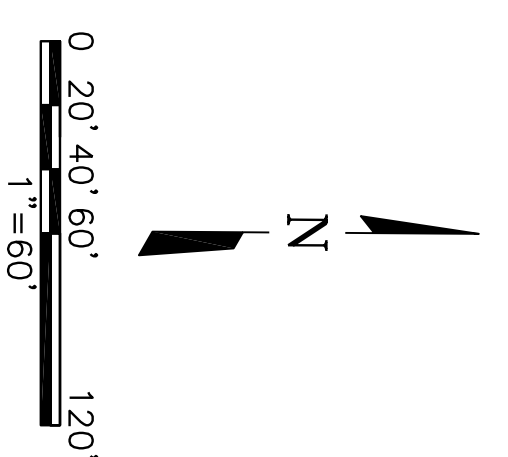
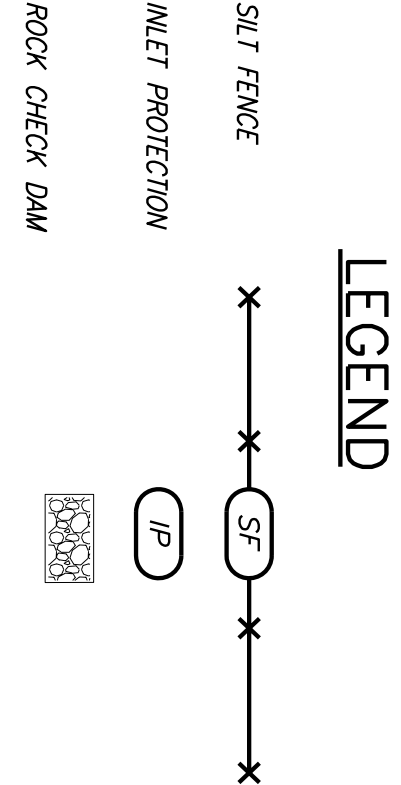


Date: Jul 17, 2007 - 2:08pm User: dfm File: N:\Record\CV-DRA-PL-MAPS.DWG



NOTES:
 1. CONTRACTOR SHALL BE RESPONSIBLE FOR COMPLIANCE WITH ALL LOCAL, STATE AND FEDERAL REGULATIONS CONCERNING EROSION AND SEDIMENT FROM CONSTRUCTION ACTIVITIES.




This Record Drawing is a combination of the selected engineering contract drawings for this project, modified by information furnished by the contractor reflecting changes in official sealed drawings on file at the offices of
FREES AND NICHOLS, INC.
 4055 INTERNATIONAL PARK, SUITE 200
 FORT WORTH, TEXAS 76109-4895
 RECORD DRAWINGS PREPARED ON:
 7/13/2007

NO.	ISSUE	BY	DATE	F&N JOB NO.
				ROK05274
			3/01/2006	
				DESIGNED RAW
				DRAWN NO/EAM
				REVISED NO
				CHECKED RAW

FILE NAME: CV-DRA-PL-MAPS.dwg

VERIFY SCALE: 1
 Bar is one inch on original drawing. If not one inch on this sheet, adjust scale.



CITY OF ROCKWALL, TEXAS
ROSS STREET REHABILITATION AND DRAINAGE IMPROVEMENTS
EROSION CONTROL PLAN

Freese and Nichols
 1701 N. Market Street, Suite 500, LB 51
 Dallas, Texas 75202-2001
 Phone - (214) 920-2500
 Fax - (214) 920-2565

THE SEAL THAT ORIGINALLY APPEARED ON THIS DOCUMENT WAS AUTHORIZED BY TED B. SUGG, P.E. TEXAS NO. 82275 ON 7/13/2007. ALTERATION OF A SEALED DOCUMENT WITHOUT PROPER NOTIFICATION OF THE RESPONSIBLE ENGINEER IS AN OFFENSE UNDER THE TEXAS ENGINEERING PRACTICE ACT.