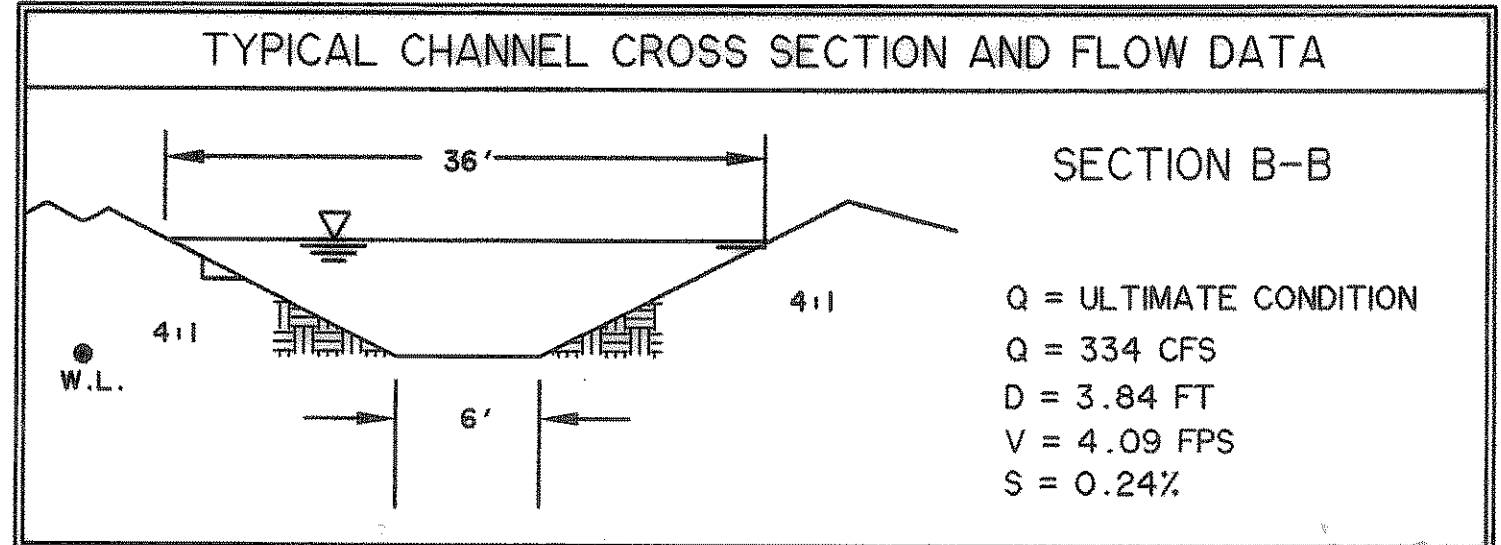
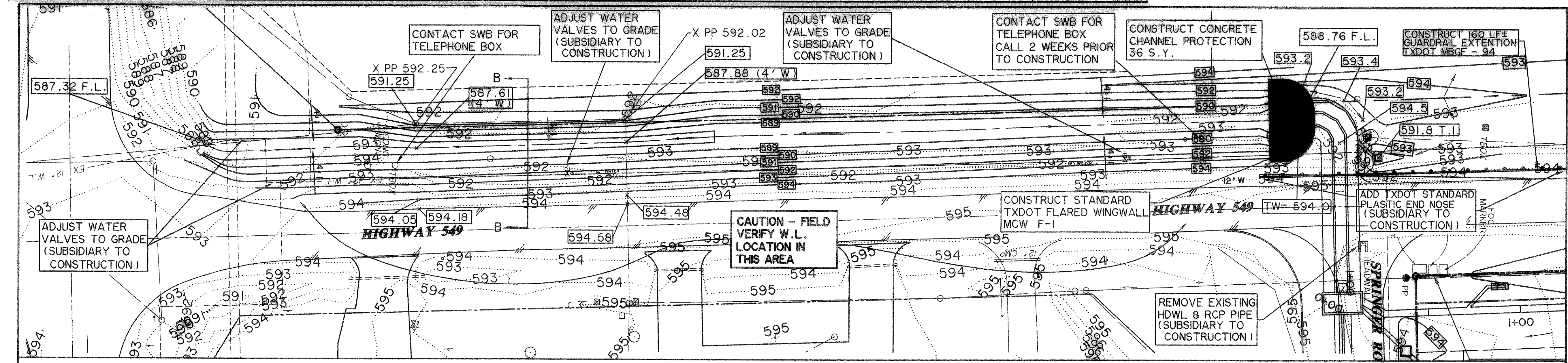


**CAUTION !!!
UNDERGROUND UTILITIES**

EXISTING UTILITIES AND UNDERGROUND FACILITIES INDICATED ON THESE PLANS HAVE BEEN LOCATED FROM REFERENCE INFORMATION SUPPLIED BY VARIOUS OWNERS OF THE FACILITIES. THE ENGINEER DOES NOT ACCEPT THE RESPONSIBILITY FOR THE UTILITY LOCATIONS SHOWN, IT SHALL BE THE RESPONSIBILITY OF THE CONTRACTOR TO VERIFY BOTH HORIZONTALLY AND VERTICALLY THE LOCATION OF ALL EXISTING UTILITIES AND UNDERGROUND FACILITIES PRIOR TO CONSTRUCTION, TO TAKE NECESSARY PRECAUTIONS IN ORDER TO PROTECT ALL FACILITIES ENCOUNTERED, AND TO NOTIFY THE ENGINEER PROMPTLY OF ALL CONFLICTS OF THE WORK WITH EXISTING FACILITIES. THE CONTRACTOR SHALL PRESERVE AND PROTECT ALL EXISTING UTILITIES FROM DAMAGE DURING CONSTRUCTION. ANY DAMAGE BY THE CONTRACTOR TO EXISTING UTILITIES SHALL BE REPAIRED BY THE CONTRACTOR AT HIS EXPENSE. CONTACT ALL POSSIBLE UTILITY AND UNDERGROUND FACILITY OWNERS.

*** UTILITY LEGEND ***

12" W	EXISTING WATER LINE	WM	PROPOSED FIRE HYDRANT
WV	EXISTING WATER VALVE	WM	PROPOSED WATER METER
WM	EXISTING WATER METER BOX	WM	PROPOSED WATER VALVE
FH	EXISTING FIRE HYDRANT	2" W	PROPOSED WATER
LP	EXISTING LIGHT POLE	4" SS	PROPOSED SEWER
PP	EXISTING POWER POLE	TELE	PROPOSED TELEPHONE
SMH	EXIST. SANITARY SEWER MANHOLE	ELEC	PROPOSED ELECTRIC
18" SS	EXISTING SANITARY SEWER	GAS	PROPOSED GAS
36" RCP	CONCRETE STORM DRAIN PIPE	GM	PROPOSED GAS METER
8" G	EXISTING GAS LINE	W.L.	WATER LINE
UGT	EXISTING UNDERGROUND TELEPHONE	D.C.P.	DESIGN CONTROL POINT
			PROPOSED GUARDRAIL

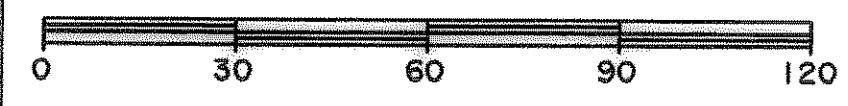


GRADING LEGEND


485	PROPOSED CONTOUR
481	EXISTING CONTOUR
X-489.14	PROPOSED SPOT ELEVATION

BENCHMARKS:
CITY MON. NO. 2
LOCATED ON THE NORTHWEST CORNER OF THE BRIDGE AT I-30 AND F.M. 549
ELEVATION 609.56
"1" CUT IN THE CENTER OF A 4 FOOT HEADWALL LOCATED AT THE NORTHEAST CORNER OF F.M. 549 AND STATE HIGHWAY 276
ELEVATION 592.75

RECORD DRAWING
08/04/06




PREPARED BY:
WIER & ASSOCIATES, INC.
ENGINEERS SURVEYORS LAND PLANNERS
4300 BELWAY PLACE SUITE 130 ARLINGTON, TEXAS 76018 METRO (817)467-7700
1380 U.S. HIGHWAY 287 N. SUITE 101 MANFRIED, TEXAS 76063 METRO (817)477-8700
8849 ELM STREET FRISCO, TEXAS 75034 METRO (214)387-8000
www.wierassociates.com



ROCKWALL TECHNOLOGY PARK PHASE II

GRADING & DRAINAGE CHANNEL PLAN



Ronald Ramirez
COPYRIGHT © WIER & ASSOCIATES, INC.
LAST SHEET EDIT DATE 08-18-2006
WA# 98041
SHEET NO. D101

TIME: 8:55 FILE: DITCH.dwg