


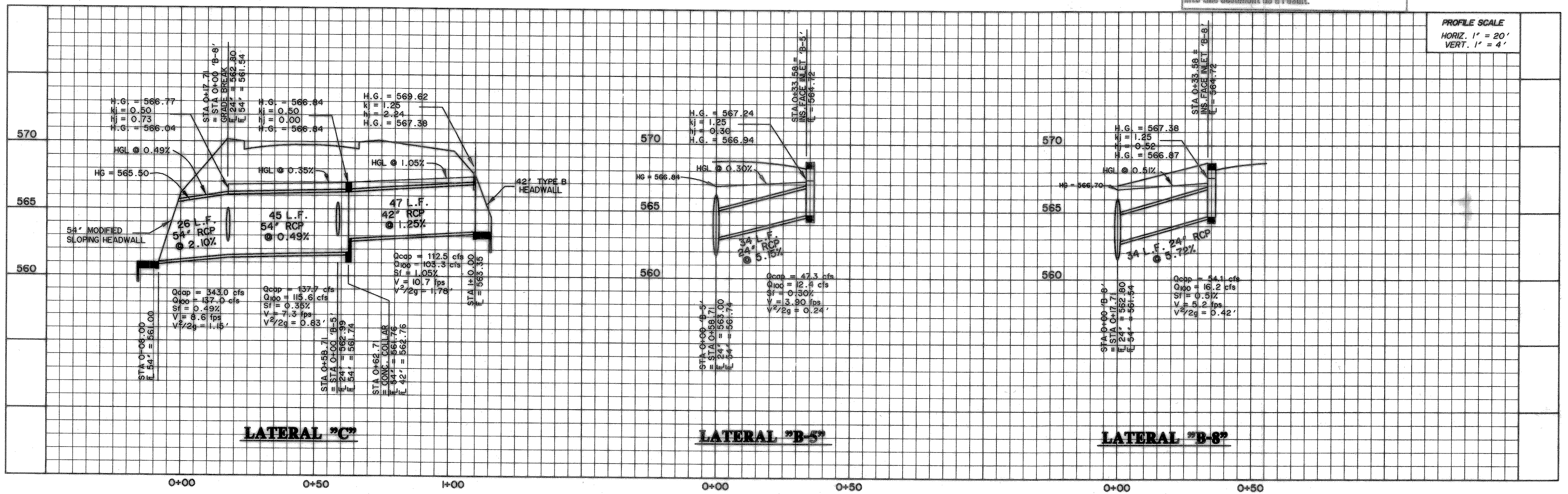
TIME 15:07 FILE: I.LATB2.dwg



PROFILE SCALE
HORIZ. 1" = 20'
VERT. 1" = 4'

LATERAL "B-16"

RECORD DRAWINGS
These as-built or record drawings (or corrected specifications) have been prepared, in part, on the basis of information compiled and furnished by others. The Engineer will not be responsible for any errors or omissions which have been incorporated into this document as a result.



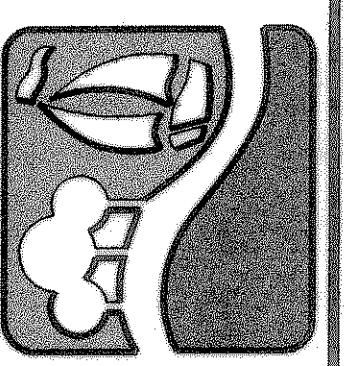
PROFILE SCALE
HORIZ. 1" = 20'
VERT. 1" = 4'

LATERAL "C"

LATERAL "B-5"

LATERAL "B-8"

PREPARED BY:
WIA WIER & ASSOCIATES, INC.
ENGINEERS SURVEYORS LAND PLANNERS
4300 BELTWAY PLACE, SUITE 130 ARLINGTON, TEXAS 76010 METRO (817) 467-7700
4100 AMON CARTER BLVD., SUITE 200 FORT WORTH, TEXAS 76105 METRO (817) 585-9457



**ROCKWALL
TECHNOLOGY
PARK**

**STORM DRAIN
LATERALS
LINE B**

STATE OF TEXAS
RONALD RAMIREZ
81821
REGISTERED PROFESSIONAL ENGINEER
3/10/99

COPYRIGHT ©
WIER & ASSOCIATES, INC.
LAST SHEET EDIT
DATE 03-10-99
WA# 98041
SHEET NO. 28