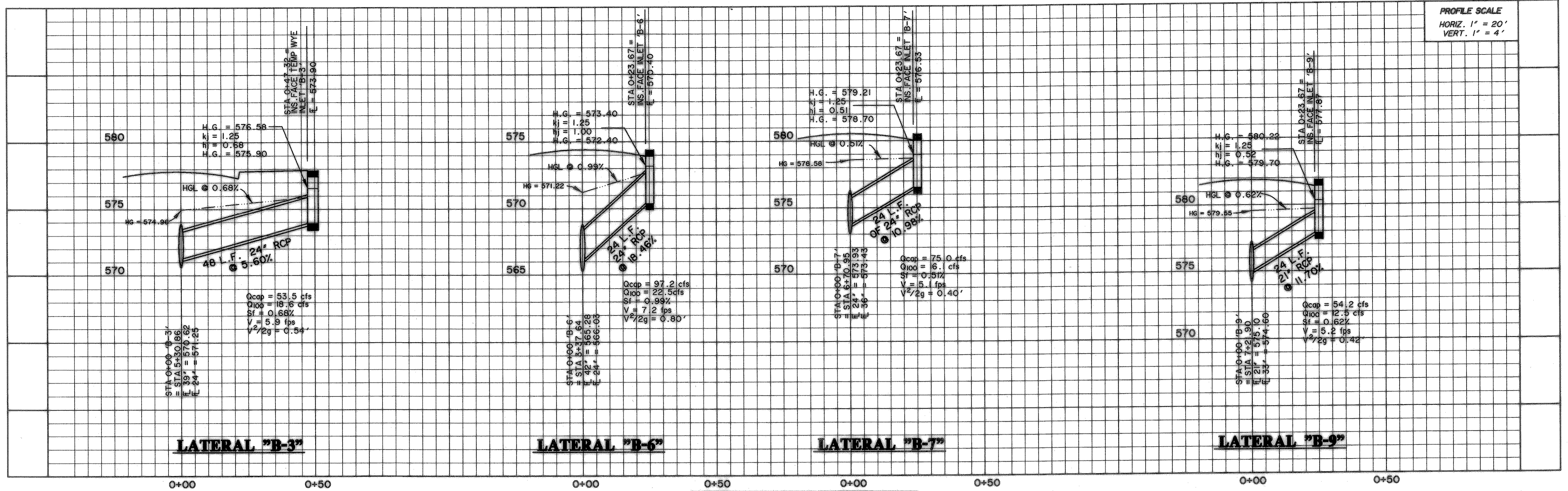
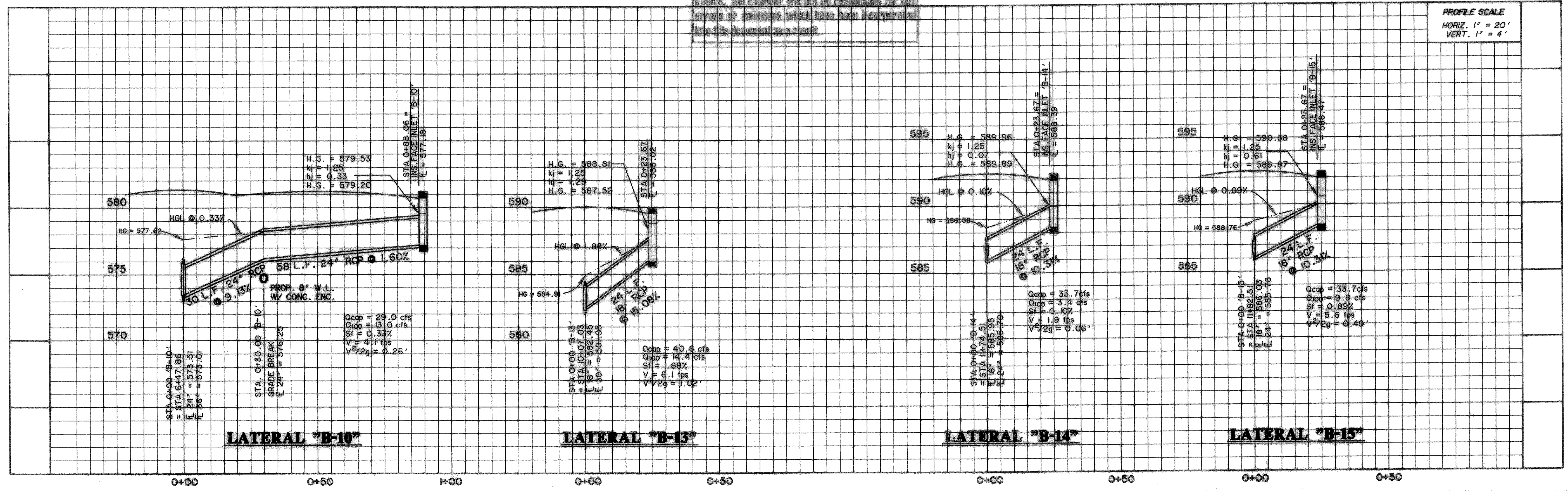


TIME: 10:03 FILE: L(ATB).dwg



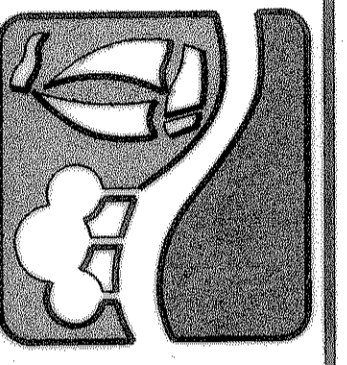
PROFILE SCALE
 HORIZ. 1" = 20'
 VERT. 1" = 4'

RECORD DRAWINGS
 These as-built or record drawings (or corrected specifications) have been prepared, in part, on the basis of information compiled and furnished by others. The Engineer will not be responsible for any errors or omissions which have been incorporated into this document as a result.




PROFILE SCALE
 HORIZ. 1" = 20'
 VERT. 1" = 4'

PREPARED BY:
VIA WIER & ASSOCIATES, INC.
 ENGINEERS SURVEYORS LAND PLANNERS
 4300 BELLEVUE PLACE, SUITE 130, ARLINGTON, TEXAS 76018 METRO (817) 467-7700
 4100 AMEN CENTER BLVD., SUITE 200 FORT WORTH, TEXAS 76155 METRO (817) 355-0437



ROCKWALL TECHNOLOGY PARK

STORM DRAIN LATERALS LINE B



COPYRIGHT © WIER & ASSOCIATES, INC.
 LAST SHEET EDIT
 DATE 03-10-99
 WA# 98041
SHEET NO. 27