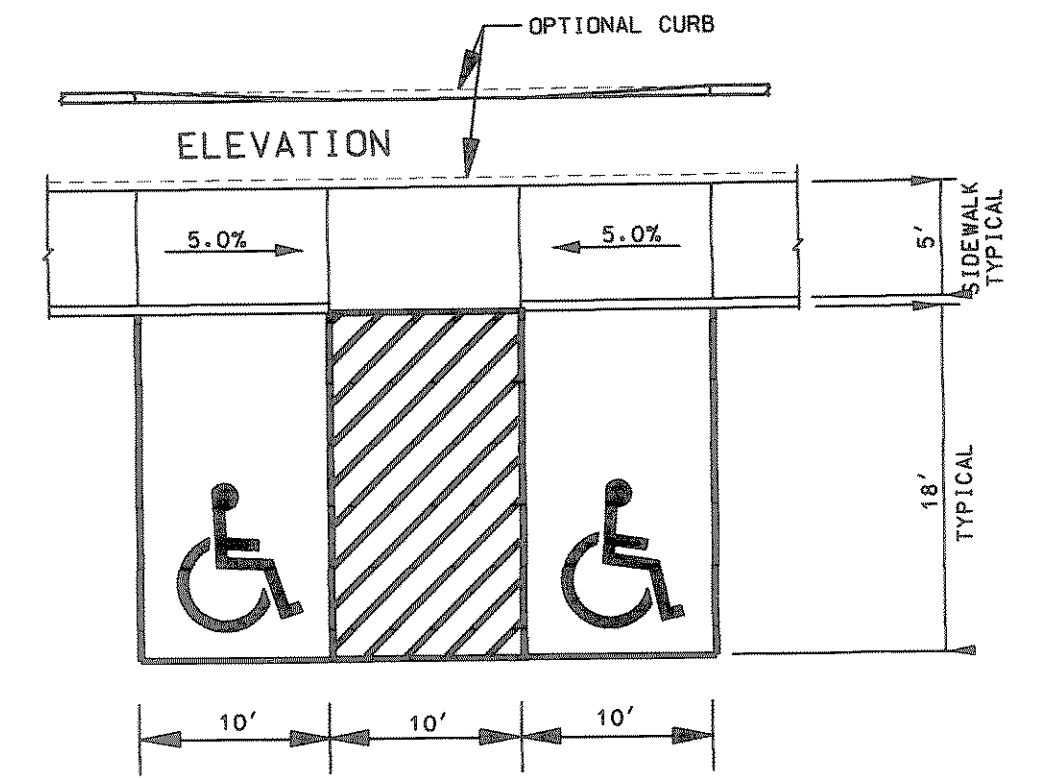
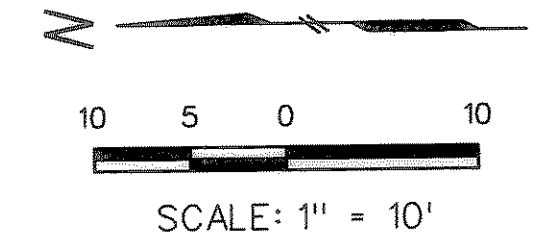


**AS-BUILT PLANS**

NOTE: THE INTENT OF THE OWNER AND ENGINEER WAS TO CONSTRUCT THESE IMPROVEMENTS IN ACCORDANCE WITH THESE PLANS AS APPROVED BY THE CITY OF ROCKWALL. THE UTILITIES AND GRADES WERE SET ON THE GROUND FOR CONSTRUCTION ACCORDING TO SAID PLANS AND THE CITY OF ROCKWALL INSPECTED THE CONSTRUCTION. THE OWNER OR ENGINEER DID NOT VERIFY LINES OR GRADES AFTER CONSTRUCTION.

NOTE: CONTRACTOR SHALL FIELD VERIFY THE LOCATION AND DEPTH OF ALL EXISTING UTILITIES (SHOWN ON PLANS OR NOT) PRIOR TO CONSTRUCTION. IF FIELD CONDITIONS DIFFER SIGNIFICANTLY FROM LOCATIONS SHOWN ON PLANS, THE CONTRACTOR SHALL CONTACT THE ENGINEER PRIOR TO PROCEEDING WITH CONSTRUCTION. R-DELTA ENGINEERS, INC. WILL NOT BE RESPONSIBLE FOR ANY WORK BY THE CONTRACTOR NEGLECTING TO LOCATE THESE UTILITIES.




HANDICAP ACCESS RAMP 10' SPACE  
N.T.S.

**LEGEND:**

- TS TOP OF SURFACE ELEVATION
- TC TOP OF CURB ELEVATION
- FF FINISHED FLOOR ELEVATION
- FP FINISHED PAD ELEVATION
- X SPOT ELEVATION
- NG NATURAL GROUND ELEVATION
- TW TOP OF RET. WALL ELEVATION
- TD TOP OF DRAIN ELEVATION

BENCHMARK:  
FOUND GENERALLY AT THE  
NORTHWEST CORNER OF S. ALAMO ST.  
AND WEST WASHINGTON ST. AND  
LOCATED 4.60' EAST OF THE BACK  
OF THE CURB ALONG WEST SIDE OF  
S. ALAMO ST. CITY OF  
ROCKWALL SURVEY MONUMENT R012  
ELEV.- 594.25



THE SEAL APPEARING ON THIS DOCUMENT WAS AUTHORIZED BY JOHN R. POWELL, P.E. 58924 ON FEBRUARY 12, 2001. ALTERATION OF A SEALED DOCUMENT WITHOUT PROPER NOTIFICATION TO THE RESPONSIBLE ENGINEER IS AN OFFENSE UNDER THE TEXAS ENGINEERING PRACTICE ACT.

<b>GRADING PLAN - SHEET 3 OF 3</b>			
<b>ADA ACCESSIBLE ENTRANCE</b>			
<b>ROCKWALL CITY HALL COMPLEX</b>			
CITY OF ROCKWALL, TEXAS			
R-DELTA ENGINEERS, INC. 618 MAIN STREET GARLAND, TEXAS 75040 Phone (972) 994-5051 WWW.RDELTA.COM			
DESIGN: JRP/ABF	CHECK:	SCALE: AS SHOWN	SHEET
DRAWN: ABF/MDP	DATE: FEBRUARY 2001	RDE PROJECT: 98-755	C5 OF 13

