

PRS REALTY II, LP
VOL. 961, PG. 55
D.R.R.C.T.

STA 6+11.95 S.D. LINE "K"
=26.00 RT. ST. STA 55+95.57
PC1522

STA 6+69.30 S.D. LINE "K"
=10.00 RT. ST. STA 55+41.31
PRC

CONST. 30 S.Y.
6" NON-REINFORCED
CONCRETE RIPRAP

TEMPORARY
DRAINAGE
EASEMENT

STA 6+45.00 S.D. LINE "K"
=20.59 RT. ST. STA 55+63.12
CONST. 48" TYPE "B" HEADWALL

FUTURE RALPH HALL PARKWAY

STA 7+09.33 S.D. LINE "K"
=STA 7+01.11 S.D. LAT. "K-6"
=7.00 LT. ST. STA 55+05.21

STA 8+12.54 S.D. LINE "K"
=STA 0+00.00 S.D. LAT. "K-5"
=14.00 LT. ST. STA. 54+02.71

STATE OF TEXAS
VOL. 65, PG. 591
D.R.R.C.T.

S.D. LAT. "K-6"
27" RCP
TEMPORARY CONST.
EASEMENT

CURVE C1521

A	32°51'36"
D	38°11'50"
R	150.00
T	44.23
L	86.03
E	6.39

SHEPHERD PLACE
HOMES, INC.
VOL. 1289, PG. 150
D.R.R.C.T.

STA 0+55.43 S.D. LAT. "K-5"
=34.00 RT. ST. STA 53+75.00
CONST. 10' REC. CURB INLET
TOP = 554.66
R = 550.16

STA 8+28.70 S.D. LINE "K"
=STA 0+00.00 S.D. LAT. "K-4"
=14.00 LT. ST. STA 53+86.55

STA 7+55.33 S.D. LINE "K"
=14.00 LT. ST. STA 54+59.92
PT1521

S.D. LAT. "K-5"
21" RCP

S.D. LINE "K"
45" RCP

S.D. LAT. "K-4"
24" RCP

S.D. LINE "K"
39" RCP

STA 8+60.64 S.D. LINE "K"
=STA 0+00.00 S.D. LAT. "K-3"
=14.00 LT. ST. STA 53+54.61

951.47 N 44°06'21"E

S.D. LAT. "K-3"
24" RCP

RALPH HALL PARKWAY

S.D. LAT. "K-3"
24" RCP

S.D. LINE "K"
30" RCP

STA 0+23.09 S.D. LAT. "K-4"
=34.00 LT. ST. STA 53+75.00
CONST. 10' REC. CURB INLET
TOP = 554.66
R = 550.16

TEMPORARY CONST.
EASEMENT

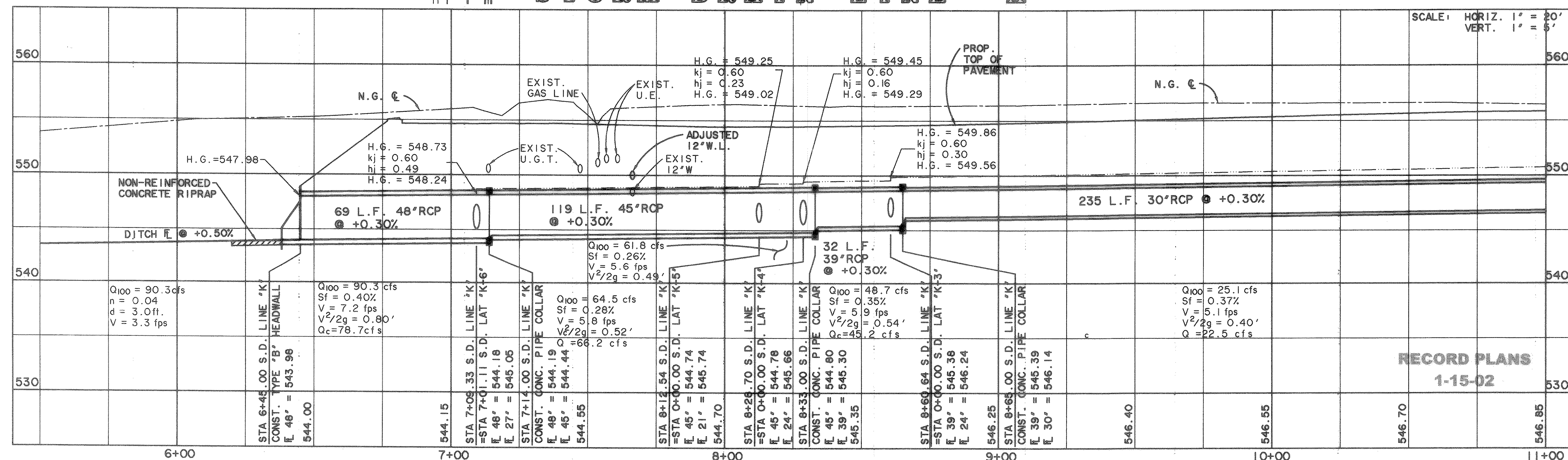

STA 0+94.67 S.D. LAT. "K-3"
=95.98' LT. ST. STA 53+07.28

=98.75' LT. ST. STA 53+29.97
CONST. 15' STD. CURB INLET
TOP = 557.10
R = 553.10

TRUSTEES OF THE ROCKWALL
INDEPENDENT SCHOOL DISTRICT
VOL. 137, PG. 217
D.R.R.C.T.

CURVE C1522

A	32°51'36"
D	57°17'45"
R	100.00
T	29.49
L	57.35
E	4.26



RECORD PLANS
1-15-02

6+00

7+00

8+00

9+00

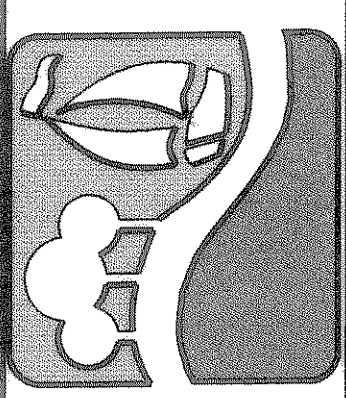
10+00

11+00

MATCH LINE STA 5+50

MATCH LINE STA 11+00

PREPARED BY:
VIA WIER & ASSOCIATES, INC.
ENGINEERS SURVEYORS LAND PLANNERS
430 BELLEVUE PLACE SUITE 130 ARLINGTON, TEXAS 76010 METRO (817)467-7700
4100 AMON CENTER BLVD. SUITE 200 FORT WORTH, TEXAS 76104 METRO (817)395-4477



STORM DRAIN
SYSTEM "K" PLAN & PROFILE
STA 5+50 TO 11+00



COPYRIGHT ©
WIER & ASSOCIATES, INC.
LAST SHEET EDIT
DATE 08-20-99
WA# 97087
SHEET NO.
30

TIME: 15:52 FILE: SDPP33.dwg