

NOTE: CONTRACTOR SHALL PROVIDE TEMPORARY FENCING FOR ELEMENTARY SCHOOL PLAYGROUND UNTIL PERMANENT FENCE IS COMPLETE.

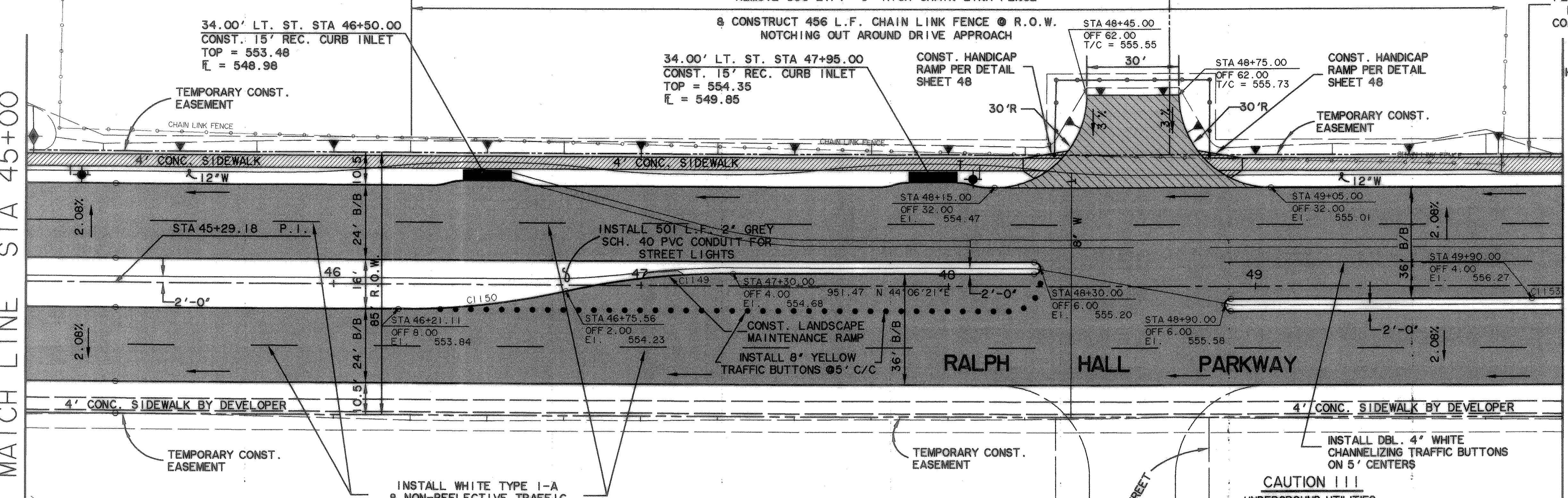
TRUSTEES OF THE ROCKWALL INDEPENDENT SCHOOL DISTRICT
VOL. 137, PG. 214
D.R.R.C.T.
REMOVE 356 L.F. 6' HIGH CHAIN LINK FENCE

TRUSTEES OF THE ROCKWALL INDEPENDENT SCHOOL DISTRICT
VOL. 137, PG. 217
D.R.R.C.T.

CONSTRUCT TYPE 6 RETAINING WALL PER DETAIL SHEET 53. BEGIN 4' HIGH BLACK COATED CHAIN LINK FENCE w/BLACK POSTS @ STA 49+90 ALTERNATE BID HANDRAIL PER DETAIL SHEET 4.

MATCH LINE STA 45+00

MATCH LINE STA 50+00



* BENCHMARKS *

GPS CONTROL MONUMENT #7 AT SOUTHEAST CORNER OF I-30 AND MIMS STREET. ELEV. 566.25

BOX CUT IN NW CURB RETURN AT THE INTERSECTION OF WESTWOOD AND ROCKWALL PARKWAY. ELEV. 537.86

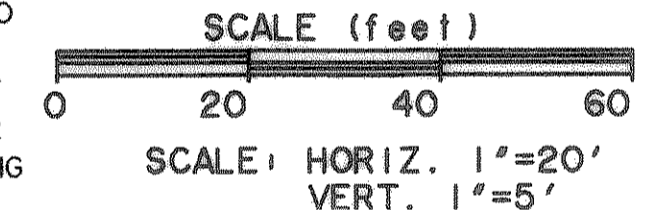
BOX CUT IN NW CURB RETURN AT THE INTERSECTION OF WOODCREEK AND ROCKWALL PARKWAY. ELEV. 528.53

CURVE TABLE

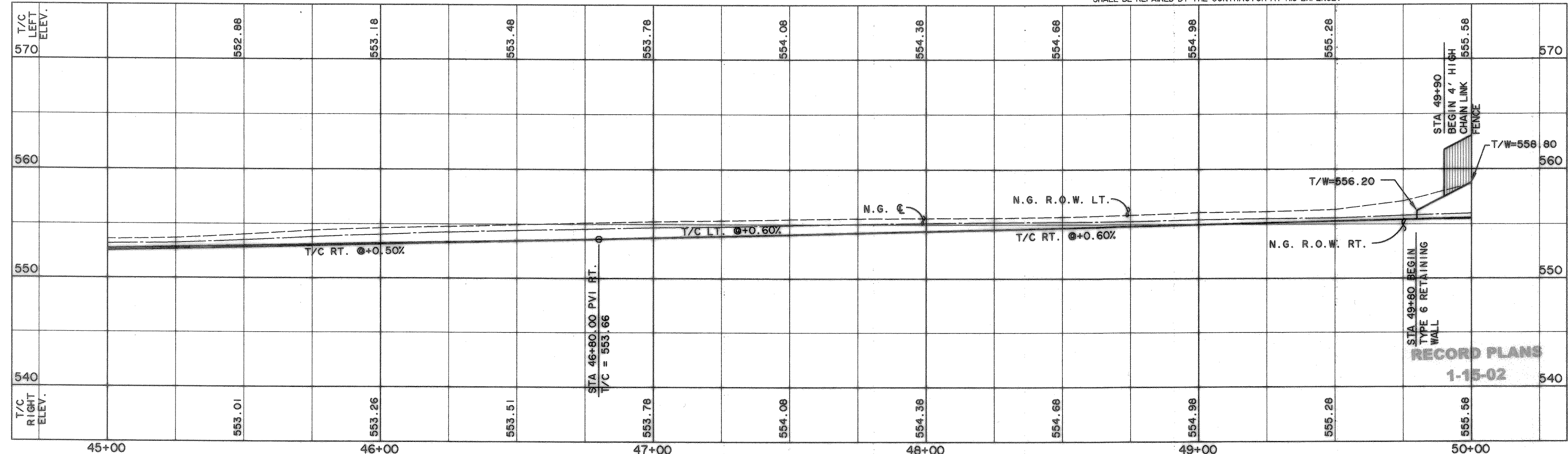
NO.	RADIUS	DELTA	ARC TANGENT	CHORD	BEARING
1149	250.00	12°34'41"	54.88	27.55	54.77 N 37°49'01"E
1150	250.00	12°34'41"	54.88	27.55	54.77 S 37°49'01"W
1153	250.00	12°34'41"	54.88	27.55	54.77 S 37°49'01"W

SHEPHERD PLACE HOMES, INC.
VOL. 1289, PG. 150
D.R.R.C.T.


EXISTING UTILITIES AND UNDERGROUND FACILITIES INDICATED ON THESE PLANS HAVE BEEN LOCATED FROM REFERENCE INFORMATION SUPPLIED BY VARIOUS OWNERS OF THE FACILITIES. THE ENGINEER DOES NOT ACCEPT THE RESPONSIBILITY FOR THE UTILITY LOCATIONS SHOWN, IT SHALL BE THE RESPONSIBILITY OF THE CONTRACTOR TO VERIFY BOTH HORIZONTALLY AND VERTICALLY THE LOCATION OF ALL EXISTING UTILITIES AND UNDERGROUND FACILITIES PRIOR TO CONSTRUCTION, TO TAKE NECESSARY PRECAUTIONS IN ORDER TO PROTECT ALL FACILITIES ENCOUNTERED, AND TO NOTIFY THE ENGINEER PROMPTLY OF ALL CONFLICTS OF THE WORK WITH EXISTING FACILITIES. THE CONTRACTOR SHALL PRESERVE AND PROTECT ALL EXISTING UTILITIES FROM DAMAGE DURING CONSTRUCTION. ANY DAMAGE BY THE CONTRACTOR TO EXISTING UTILITIES SHALL BE REPAIRED BY THE CONTRACTOR AT HIS EXPENSE.



RALPH HALL PARKWAY



PREPARED BY:
WIA WIER & ASSOCIATES, INC.
ENGINEERS SURVEYORS LAND PLANNERS
4300 BELLEVUE PLACE SUITE 130 ARLINGTON, TEXAS 76016 METRO (817)467-7700
4100 AHWAN CANTER BLVD. SUITE 200 FORT WORTH, TEXAS 76165 METRO (817)355-9437



RALPH HALL PARKWAY
PAVING PLAN & PROFILE
STA 45+00 TO 50+00



COPYRIGHT © WIER & ASSOCIATES, INC.
LAST SHEET EDIT DATE 11-23-99
WA# 97057
SHEET NO. 15

TIME 19:56 FILE: PAVE20.dwg