

TIME: 16:29 FILE: TRAFFIC3.dwg

MATCH LINE STA 52+00

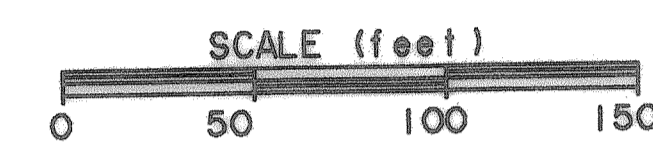
TRUSTEES OF THE ROCKWALL INDEPENDENT SCHOOL DISTRICT
ROCKWALL INDEPENDENT SCHOOL DISTRICT

- NOTES:
1. REFER TO SHEET 42 FOR CONSTRUCTION SEQUENCING NOTES.
 2. PHASE "A" CONSTRUCTION SHALL BE SUBSTANTIALLY COMPLETE & OPEN TO TRAFFIC PRIOR TO BEGINNING SUBSEQUENT PHASES.
 3. PHASES "C" & "D" SHALL NOT BE STARTED UNTIL PHASES "A" & "B" ARE SUBSTANTIALLY COMPLETE & OPEN TO TRAFFIC.
 4. PHASES "E" & "F" SHALL NOT BEGIN PRIOR TO JUNE 10th, 2000, AFTER END OF SCHOOL YEAR.
 5. PROVIDE TRAFFIC CONTROL DEVICES ALONG MIMS ROAD TO SLOW TRAFFIC AND DELINEATE TEMPORARY STEEP PAVEMENT EDGES.
 6. MAINTAIN MINIMUM 20' WIDE PAVEMENT SECTION ON MIMS ROAD DURING PHASE "E" CONSTRUCTION.

CONSTRUCTION PHASING LEGEND

	PHASE "A" CONSTRUCTION		PHASE "F" CONSTRUCTION
	PHASE "B" CONSTRUCTION		TEMPORARY ASPHALT WIDENING
	PHASE "C" CONSTRUCTION		DENOTES INLET TREATMENT
	PHASE "D" CONSTRUCTION		DENOTES UN-REINFORCED SILT FENCE
	PHASE "E" CONSTRUCTION		DENOTES REINFORCED SILT FENCE

PRS REALTY II, LP



RALPH HALL PARKWAY

FUTURE RALPH HALL PARKWAY

PHASE "A" STORM DRAIN CONSTRUCTION. PROVIDE PHASE I & II INLET TREATMENT, MAINTAIN UNTIL PARKWAYS ARE SEEDED.

TEMPORARY ASPHALT CONNECTION TO MIMS ROAD UNTIL BEGINNING OF PHASE "E" CONSTRUCTION

PHASE "B" CONSTRUCTION INSTALL 15 L.F. 18" HIGH ROCK BERM AT END OF EXCAVATION. REMOVE BY SCATTERING ROCK IN DITCH ONCE DITCH IS REVEGETATED

PRS REALTY II, LP

INTERSTATE HIGHWAY No. 30

STATE OF TEXAS

PRS REALTY II, LP

BILLY PEOPLES

PHASE "F" STORM DRAIN CONSTRUCTION. PROVIDE PHASE I INLET TREATMENT, MAINTAIN UNTIL PARKWAYS ARE SEEDED.

PHASE "E" CONSTRUCTION CONSTRUCT TEMPORARY ASPHALT WIDENING TO PROVIDE MINIMUM 20' WIDE PAVEMENT SECTION

TEMPORARY ASPHALT CONNECTION TO MIMS ROAD UNTIL BEGINNING OF PHASE "E" CONSTRUCTION

PHASE "F" CONSTRUCTION INSTALL 10 L.F. 12" HIGH ROCK BERM AT END OF EXCAVATION. REMOVE BY SCATTERING ROCK IN DITCH ONCE DITCH IS REVEGETATED

MIMS ROAD

PHASE "A" STORM DRAIN CONSTRUCTION. PROVIDE PHASE I & II INLET TREATMENT, MAINTAIN UNTIL PARKWAYS ARE SEEDED.

PHASE "E" CONSTRUCTION INSTALL 10 L.F. 12" HIGH ROCK BERM AT END OF EXCAVATION. REMOVE BY SCATTERING ROCK IN DITCH ONCE DITCH IS REVEGETATED

PHASE "E" STORM DRAIN CONSTRUCTION. PROVIDE PHASE I INLET TREATMENT, MAINTAIN UNTIL PARKWAYS ARE SEEDED.

E1
E2
PHASES E1 & E2 SHALL BE COMPLETED ON WEEKENDS OR DURING DAYTIME HOURS & OPEN TO TRAFFIC THE SAME EVENING.

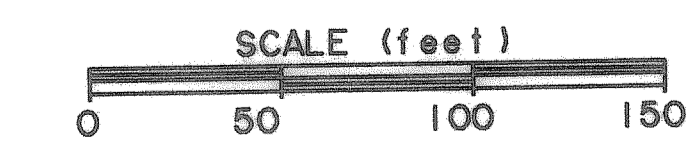
ROCKWALL INDEPENDENT SCHOOL DISTRICT
PROVIDE TEMPORARY ASPHALT PAVEMENT FOR BUS TRAFFIC UNTIL ALTERNATE BUS ROUTE CAN BE PROVIDED AND DRIVE RECONSTRUCTED.

SHEPHERD PLACE HOMES, INC.

BLOCK "A" ROCKWALL MARKET CENTER EAST


PHASE "A" STORM DRAIN CONSTRUCTION. PROVIDE PHASE I & II INLET TREATMENT, MAINTAIN UNTIL PARKWAYS ARE SEEDED.

TRUSTEES OF THE ROCKWALL INDEPENDENT SCHOOL DISTRICT

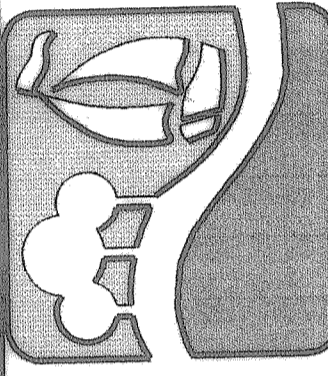


RECORD PLANS
1-15-02

CONSTRUCTION SEQUENCE & EROSION CONTROL PLAN
STA 52+00 TO 60+00 & MIMS ROAD



COPYRIGHT © WIER & ASSOCIATES, INC.
LAST SHEET EDIT DATE 12-14-99
WA# 97057
SHEET NO. 41



PREPARED BY:
WIA WIER & ASSOCIATES, INC.
ENGINEERS SURVEYORS LAND PLANNERS
4300 BELTWAY PLACE SUITE 130 ARLINGTON, TEXAS 76016 METRO (817)467-7700
4108 AMON CARTER BLVD. SUITE 200 FORT WORTH, TEXAS 76155 METRO (817)355-9437