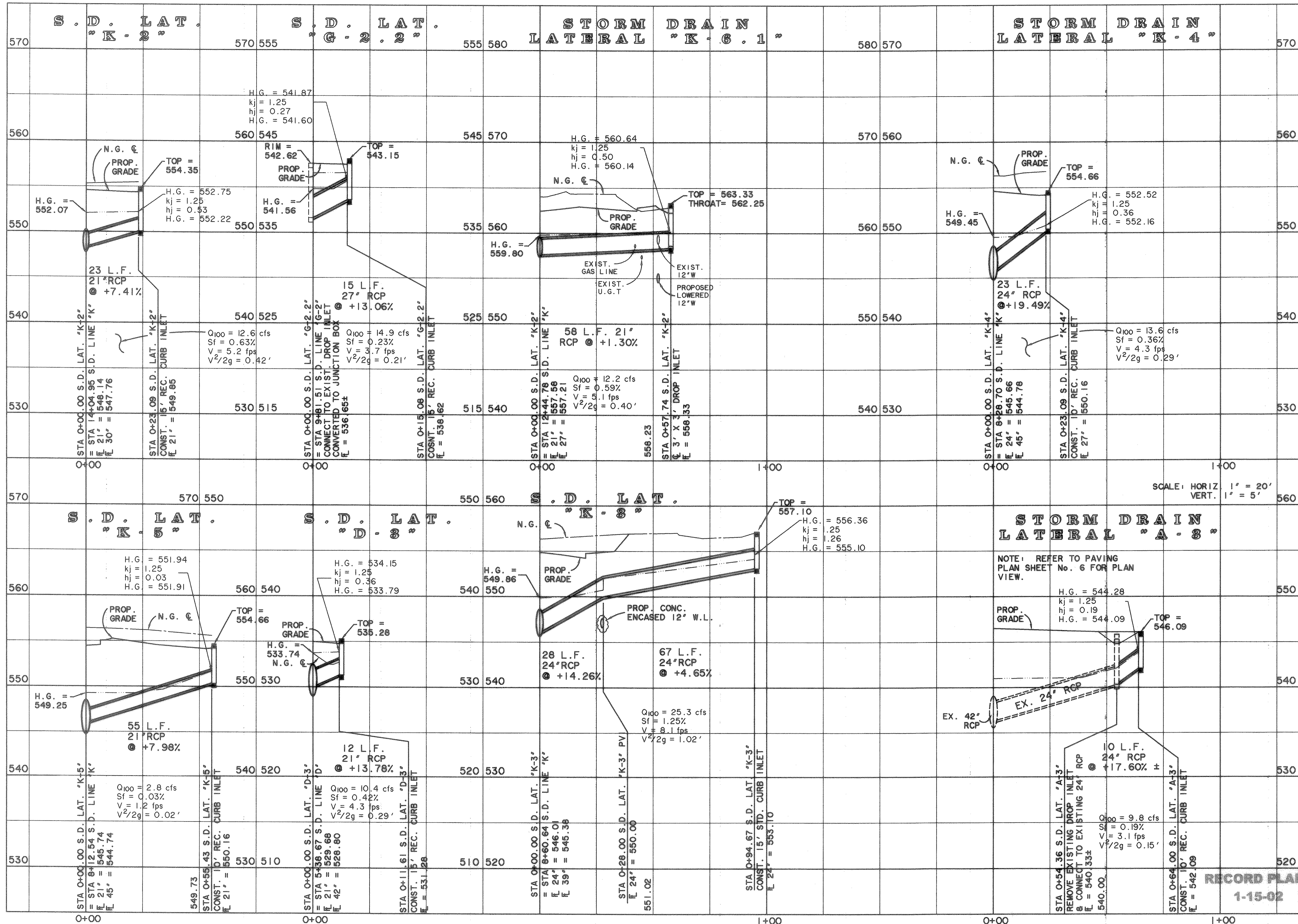


TIME: 7/143 FILE: 15DPP19.dwg



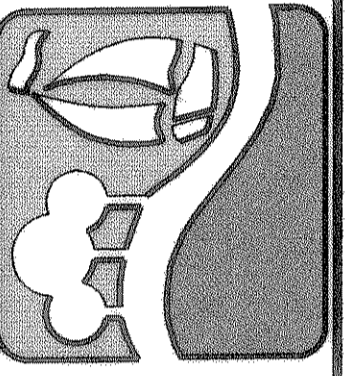
SCALE: HORIZ. 1" = 20'
VERT. 1" = 5'

STORM DRAIN LATERAL "A-3"


NOTE: REFER TO PAVING PLAN SHEET No. 6 FOR PLAN VIEW.

RECORD PLANS
1-15-02

PREPARED BY:
WIA WIER & ASSOCIATES, INC.
 ENGINEERS SURVEYORS LAND PLANNERS
 4300 BELWAY PLACE SUITE 130 ARLINGTON, TEXAS 76018 METRO (817)467-7700
 4108 AMON CENTER BLDG. SUITE 200 FORT WORTH, TEXAS 76165 METRO (817)355-9457



STORM DRAIN LATERAL PROFILES



COPYRIGHT ©
 WIER & ASSOCIATES, INC.
 LAST SHEET EDIT
 DATE 06-24-99
 WA# 97057