

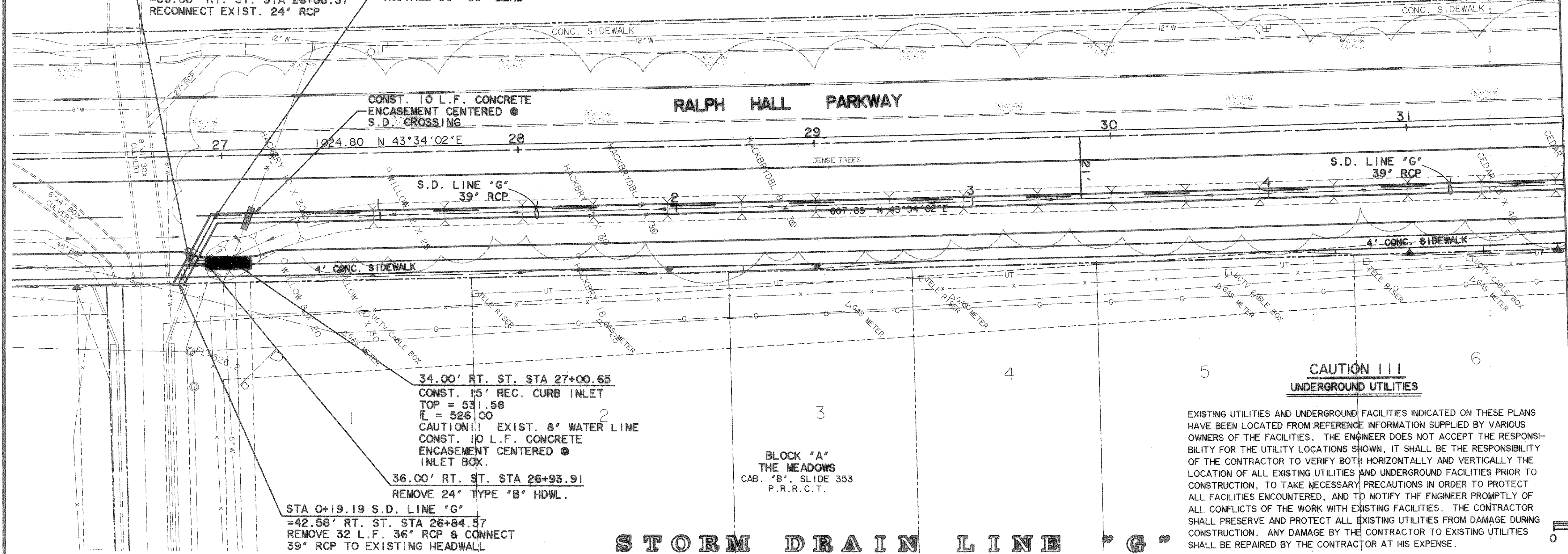
• BENCHMARKS •

GPS CONTROL MONUMENT #7 AT SOUTHEAST CORNER OF 1-30 AND MIMS STREET.	ELEV. 566.25
BOX CUT IN NW CURB RETURN AT THE INTERSECTION OF WESTWOOD AND ROCKWALL PARKWAY.	ELEV. 537.86
BOX CUT IN NW CURB RETURN AT THE INTERSECTION OF WOODCREEK AND ROCKWALL PARKWAY.	ELEV. 528.53

LOT 1, BLOCK "B"  
HOME DEPOT  
ROCKWALL ADDITION  
CAB. "D", SLIDE 57  
P.R.R.C.T.

STA 0+26.79 S.D. LINE "G"  
= STA 0+00 S.D. LAT. "G-3"  
= 36.00' RT. ST. STA 26+88.37  
RECONNECT EXIST. 24" RCP

STA 0+44.11 S.D. LINE "G"  
= 21.00' RT. ST. STA 26+97.04  
INSTALL 39" 60° BEND



CONST. 10 L.F. CONCRETE  
ENCASUREMENT CENTERED @  
S.D. CROSSING

RALPH HALL PARKWAY

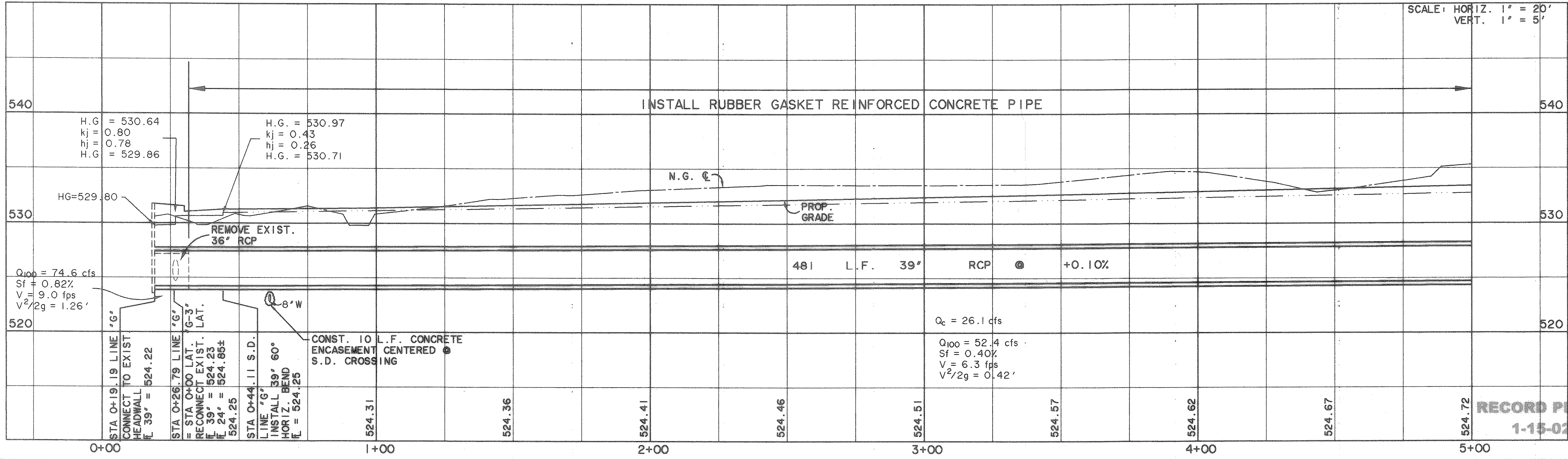
S.D. LINE "G"  
39" RCP

CAUTION !!!  
UNDERGROUND UTILITIES

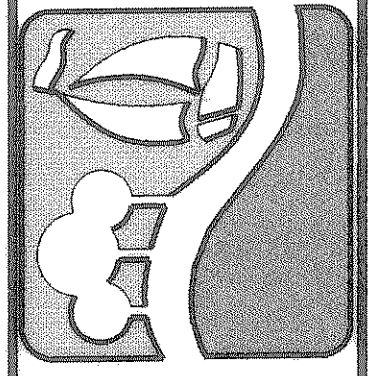
EXISTING UTILITIES AND UNDERGROUND FACILITIES INDICATED ON THESE PLANS HAVE BEEN LOCATED FROM REFERENCE INFORMATION SUPPLIED BY VARIOUS OWNERS OF THE FACILITIES. THE ENGINEER DOES NOT ACCEPT THE RESPONSIBILITY FOR THE UTILITY LOCATIONS SHOWN. IT SHALL BE THE RESPONSIBILITY OF THE CONTRACTOR TO VERIFY BOTH HORIZONTALLY AND VERTICALLY THE LOCATION OF ALL EXISTING UTILITIES AND UNDERGROUND FACILITIES PRIOR TO CONSTRUCTION. TO TAKE NECESSARY PRECAUTIONS IN ORDER TO PROTECT ALL FACILITIES ENCOUNTERED, AND TO NOTIFY THE ENGINEER PROMPTLY OF ALL CONFLICTS OF THE WORK WITH EXISTING FACILITIES. THE CONTRACTOR SHALL PRESERVE AND PROTECT ALL EXISTING UTILITIES FROM DAMAGE DURING CONSTRUCTION. ANY DAMAGE BY THE CONTRACTOR TO EXISTING UTILITIES SHALL BE REPAIRED BY THE CONTRACTOR AT HIS EXPENSE.




STORM DRAIN LINE "G"



PREPARED BY:  
**VIA WIER & ASSOCIATES, INC.**  
ENGINEERS SURVEYORS LAND PLANNERS  
4300 BELLEVUE PLACE SUITE 130 ARLINGTON, TEXAS 76018 METRO (817)467-7700  
4108 AMAN CREEK BLVD. SUITE 200 FORT WORTH, TEXAS 76155 METRO (817)355-9437



STORM DRAIN  
SYSTEM "G" PLAN & PROFILE  
STA 0+00 TO 5+00



COPYRIGHT ©  
WIER & ASSOCIATES, INC.  
LAST SHEET EDIT  
DATE 11-29-99  
WA# 97057  
SHEET NO.  
26

TIME 8:13 FILE: SDPP10.dwg

RECORD PLANS  
1-15-02