




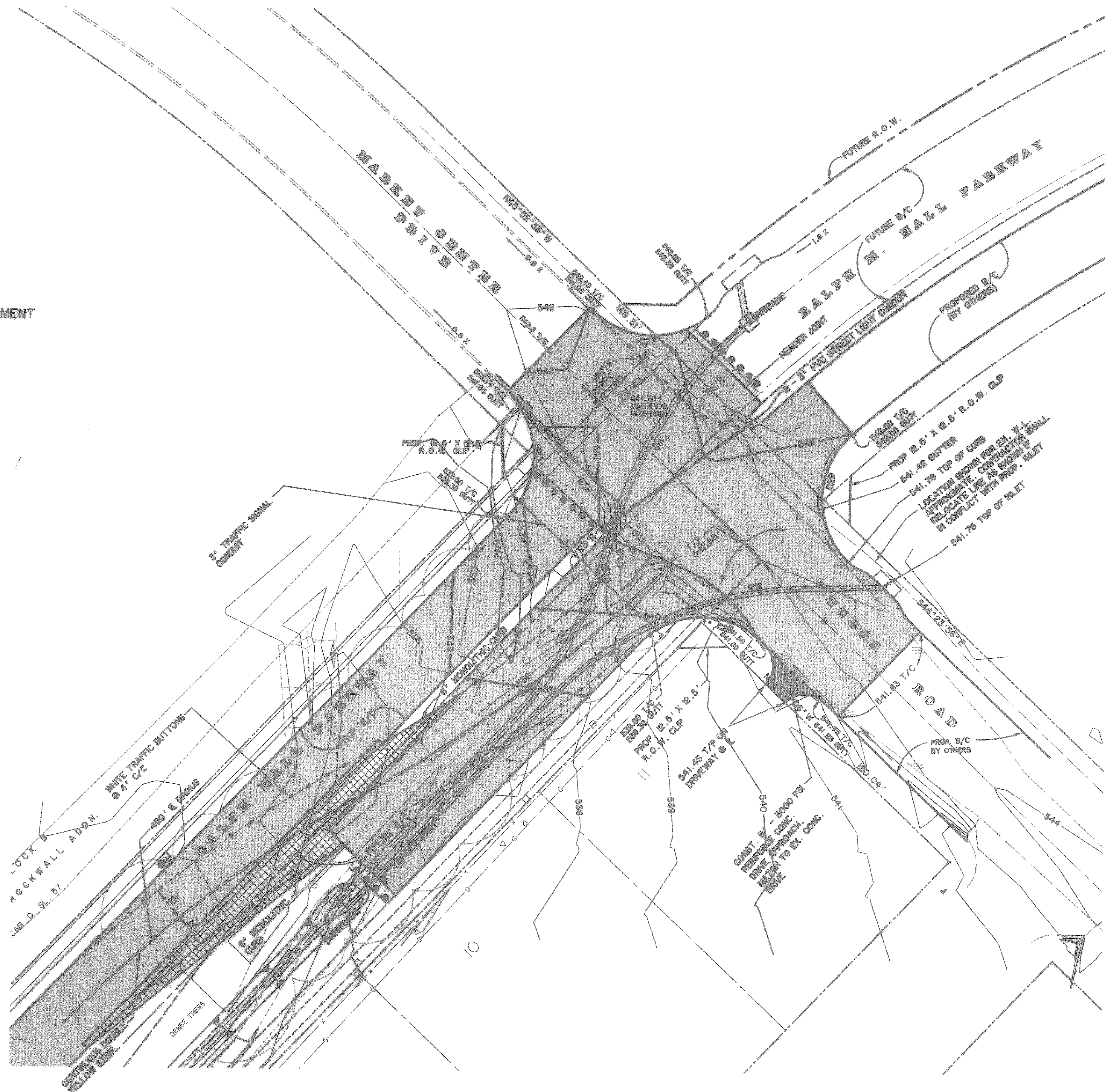
• BENCHMARKS •

GPS CONTROL MONUMENT #7 AT SOUTHEAST CORNER OF I-30 AND MIMS STREET.
ELEV. 966.25

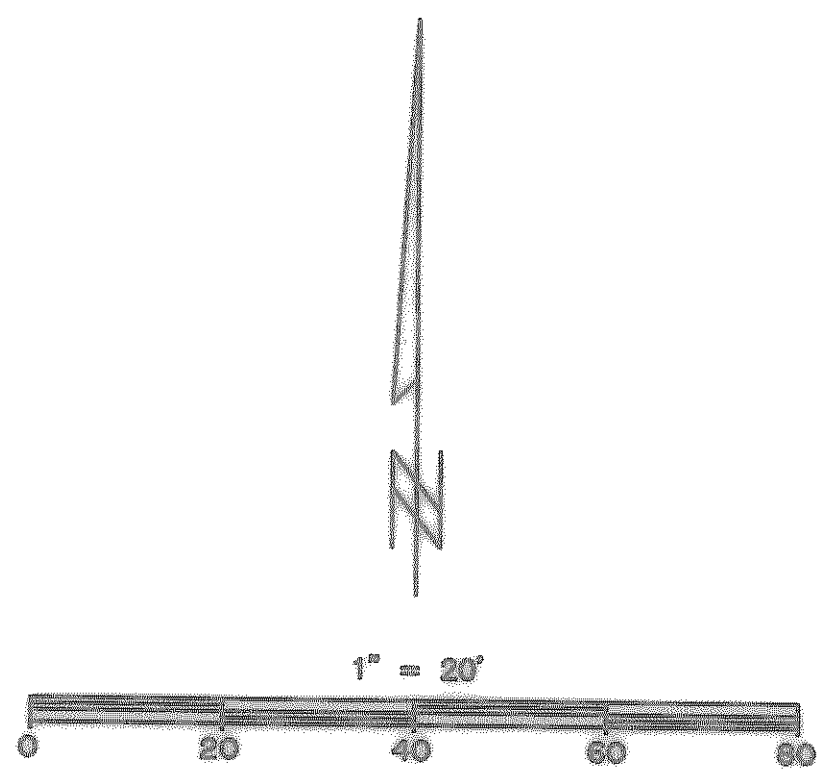
BOX CUT IN NW CURB RETURN AT THE INTERSECTION OF WESTWOOD AND ROCKWALL PARKWAY.
ELEV. 537.86

BOX CUT IN NW CURB RETURN AT THE INTERSECTION OF WOODCREEK AND ROCKWALL PARKWAY.
ELEV. 528.63

-  8' 3500 PSI REINFORCED CONC. PAVEMENT
-  6' 3500 NON REINFORCED CONC. PAVEMENT
-  5' 3000 PSI REINFORCED CONC. DRIVEWAY PAVEMENT

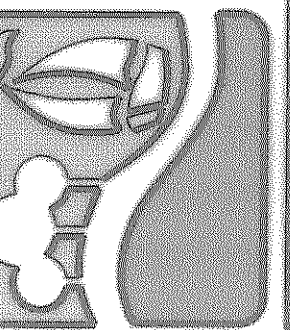


TIME IS 2:26PM FILE I:TUBBS.DWG




"RECORD PLANS"
08-25-99

PREPARED BY:
WIA WIER & ASSOCIATES, INC.
ENGINEERS SURVEYORS LAND PLANNERS
4300 COLONY PLACE SUITE 130 ARLINGTON, TEXAS 76010 METRO (817)467-7700
4100 AMON CARRIE BLVD. SUITE 200 FORT WORTH, TEXAS 76105 METRO (817)355-9357



RALPH HALL PARKWAY
CITY OF ROCKWALL
ROCKWALL COUNTY, TEXAS

TUBBS ROAD AND
RALPH HALL PARKWAY
INTERSECTION



COPYRIGHT ©
WIER & ASSOCIATES, INC.
LAST SHEET EDIT
DATE 08-25-99
WIA: 97057

SHEET NO.
11