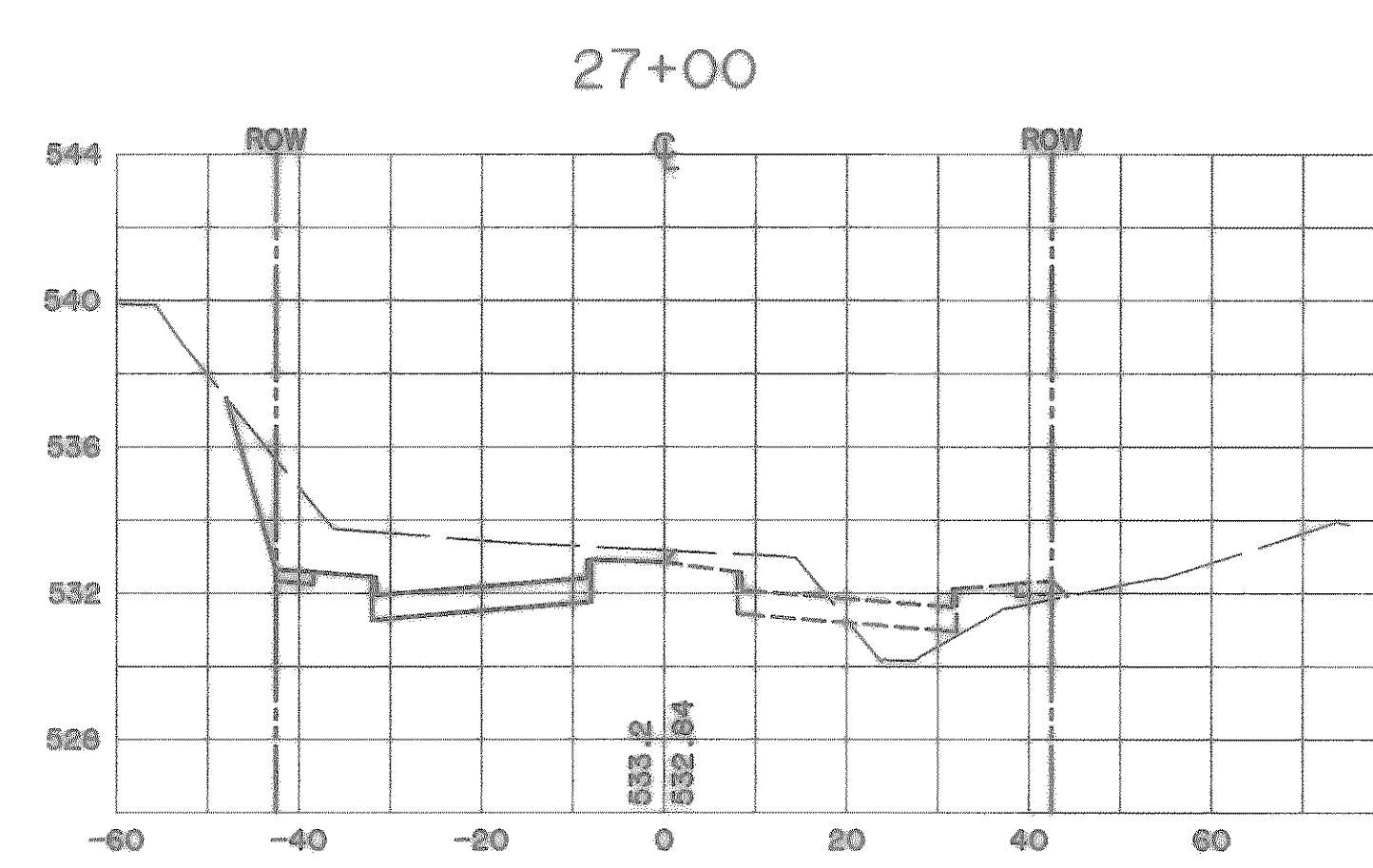
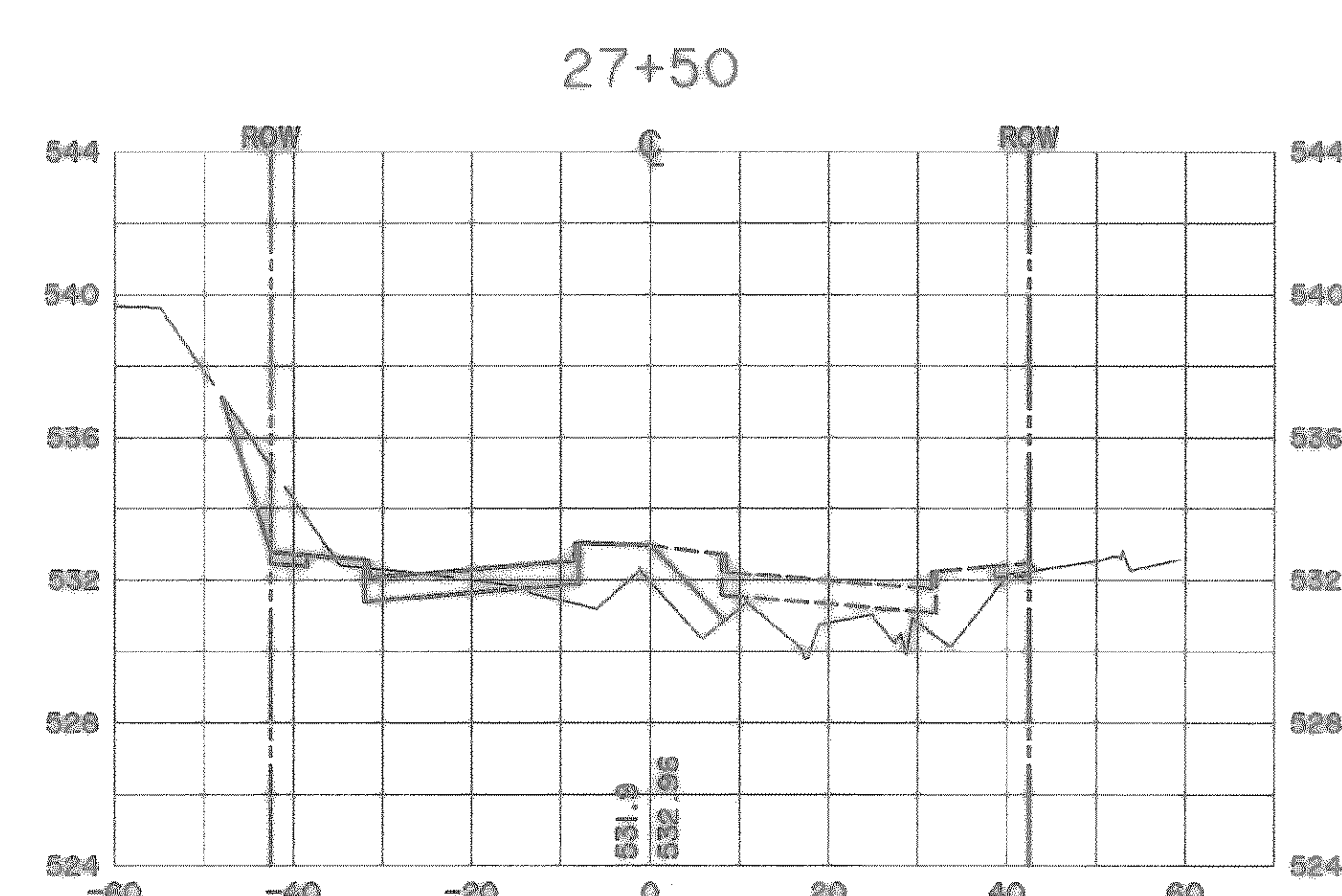
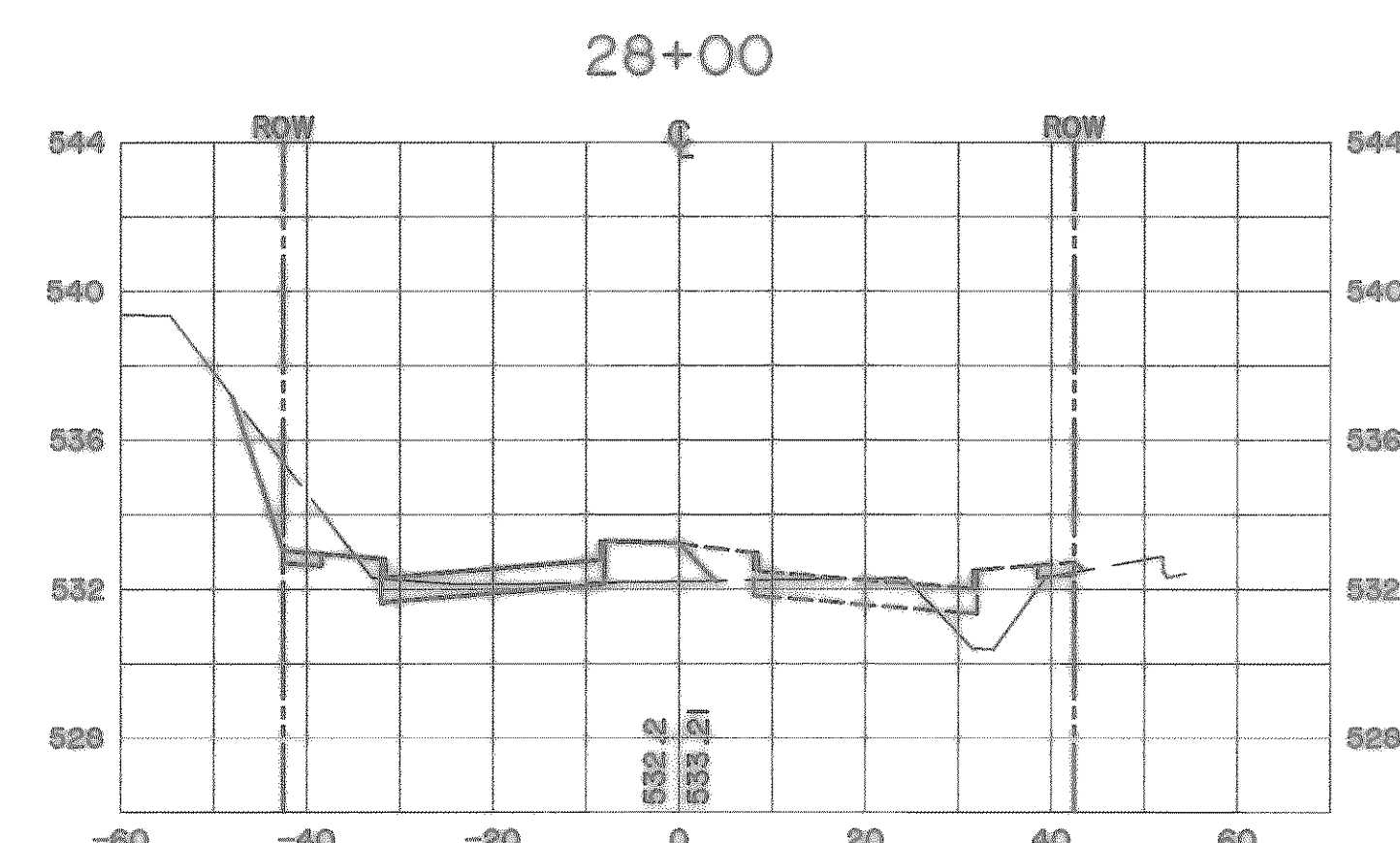
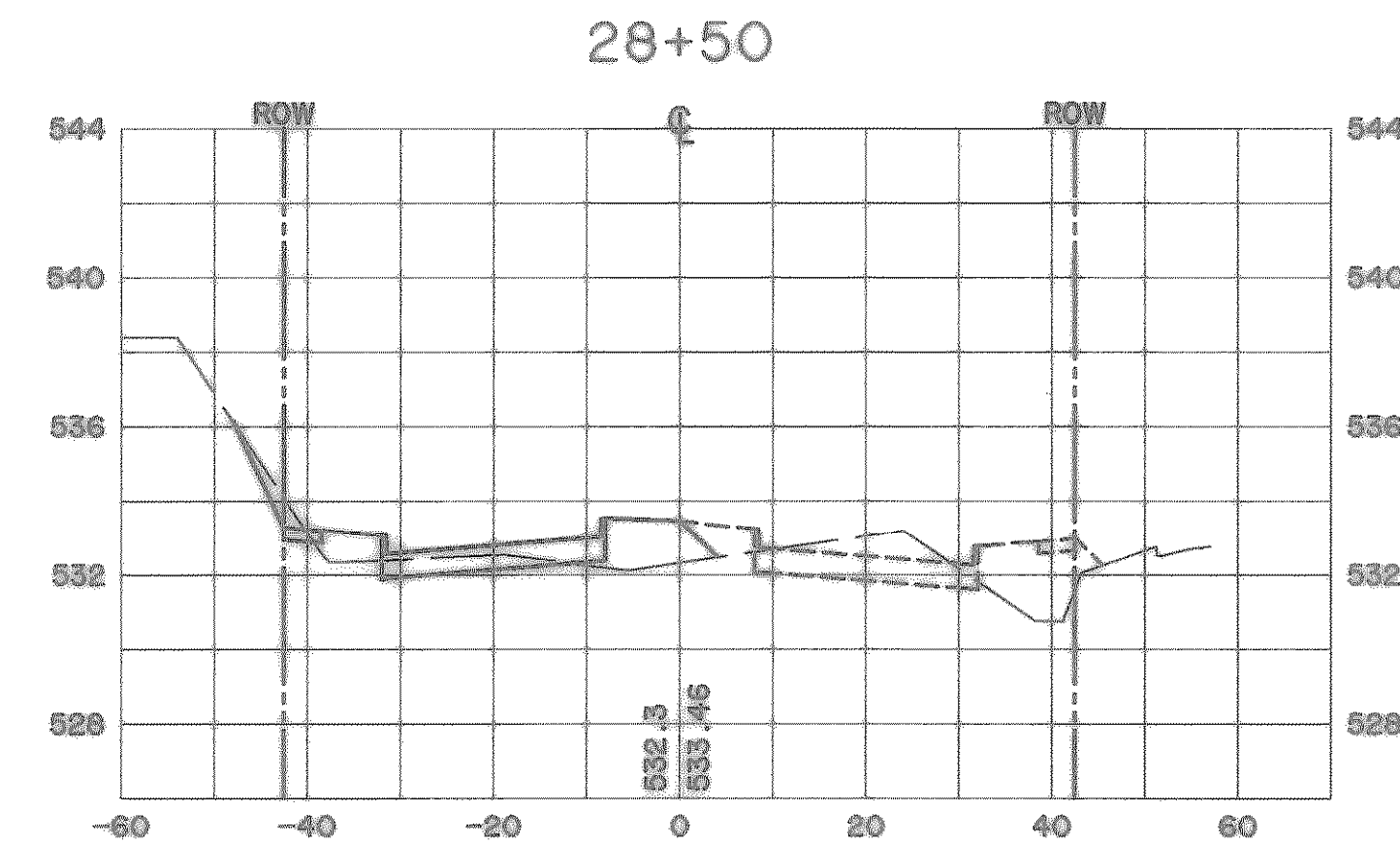
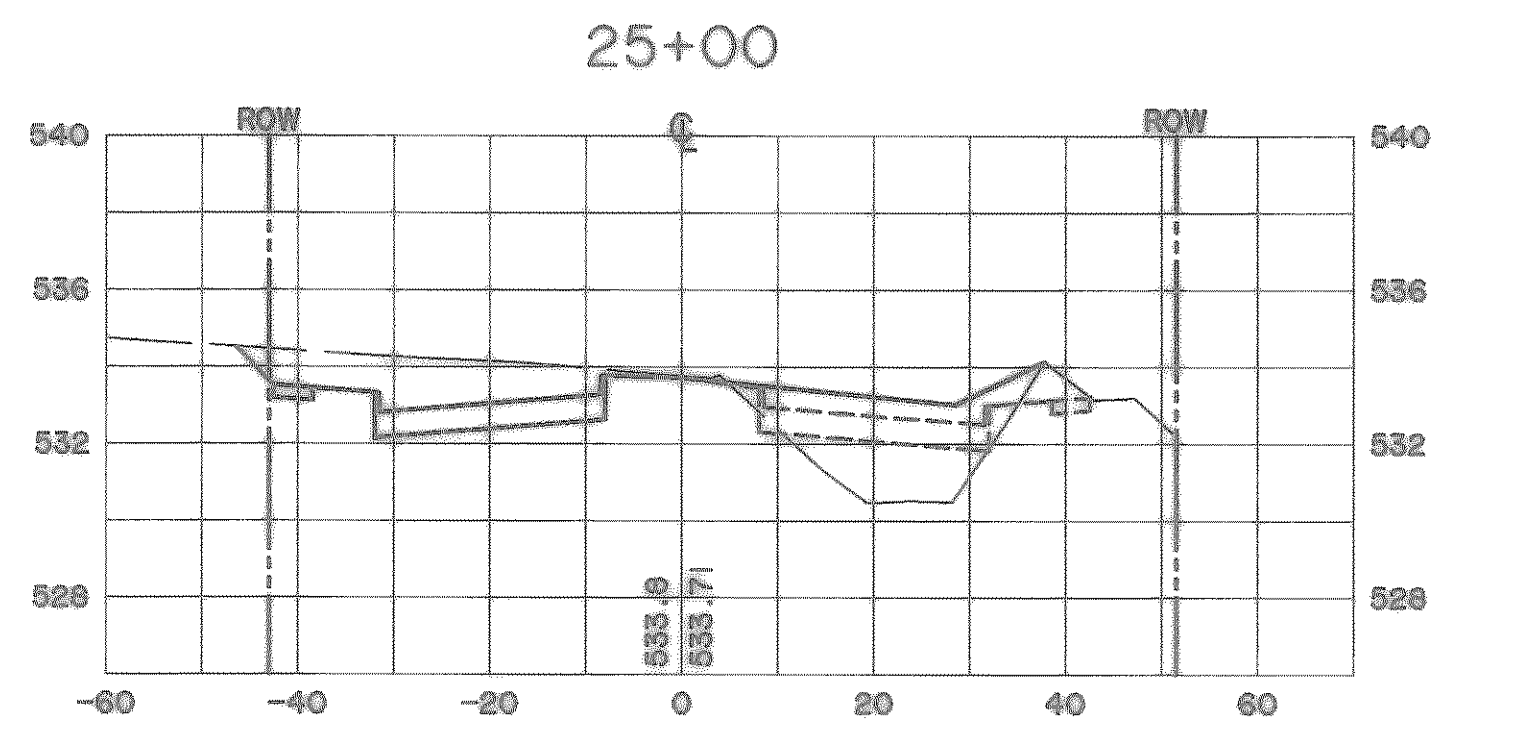
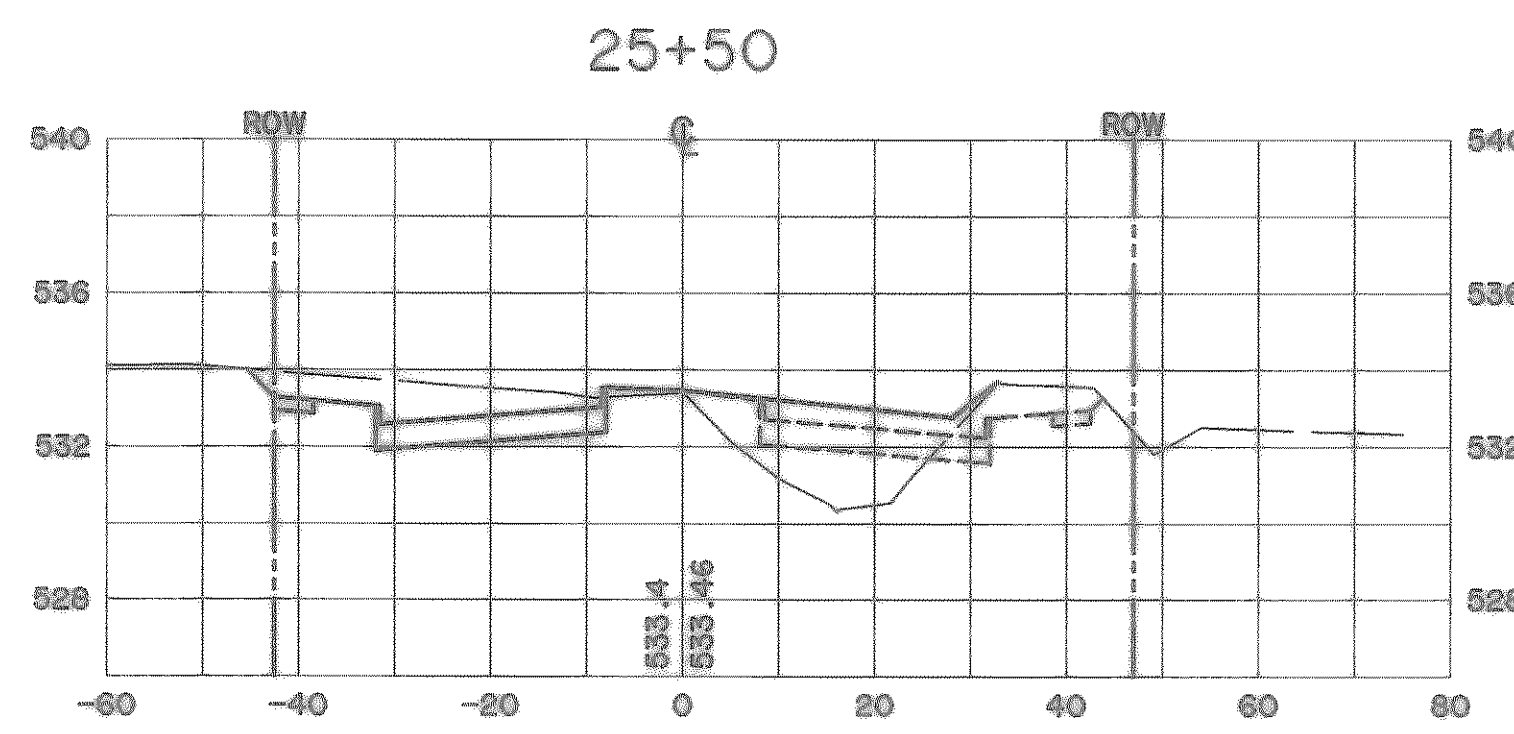
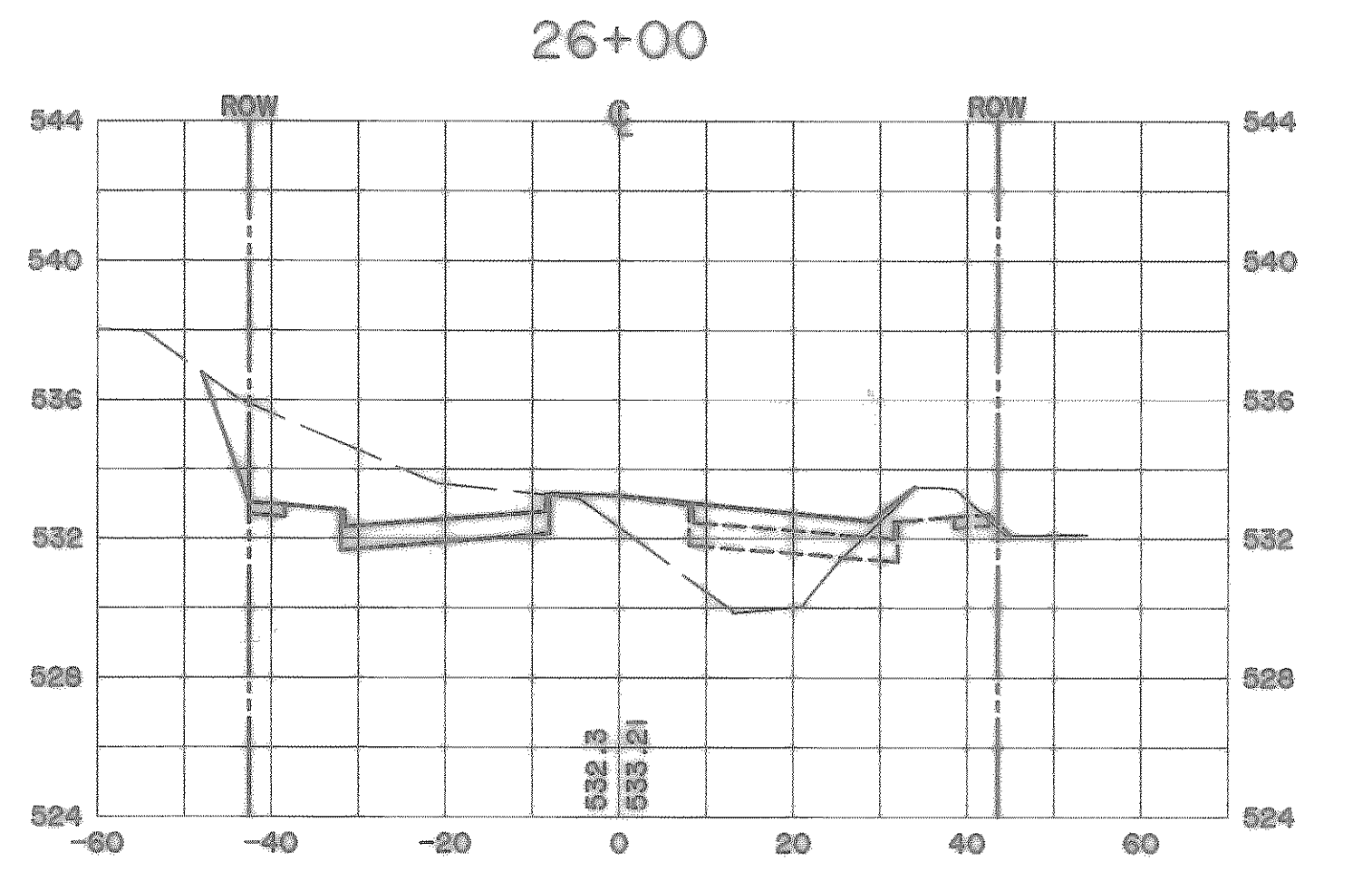
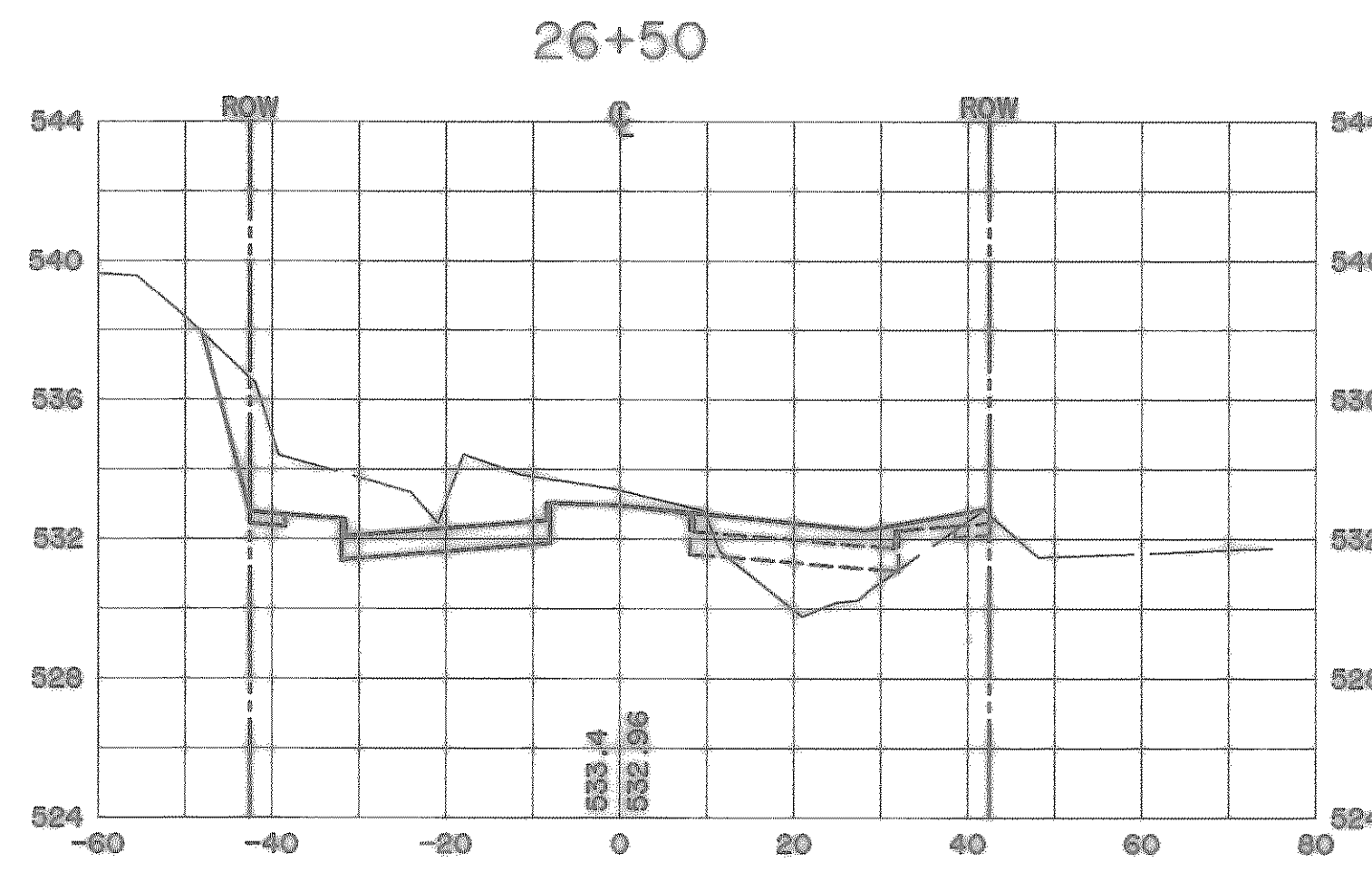
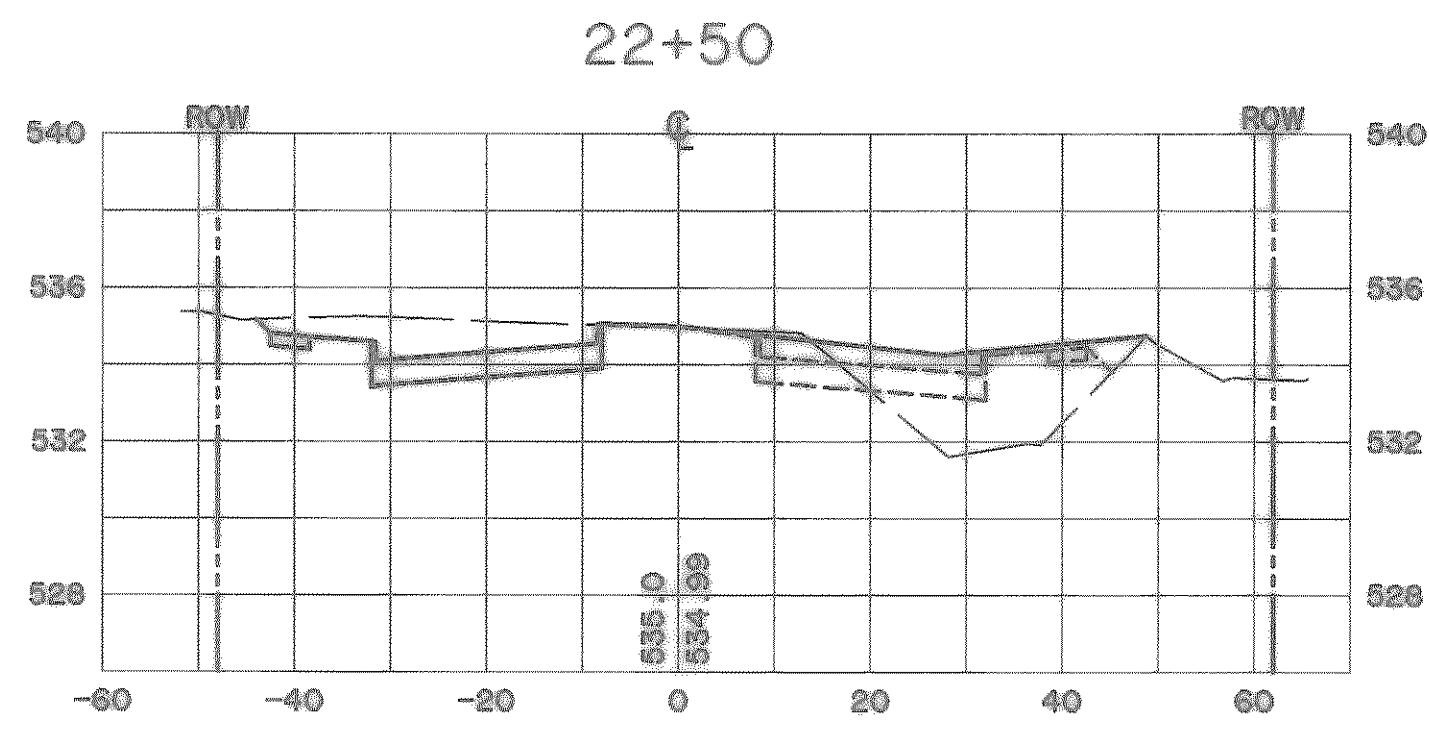
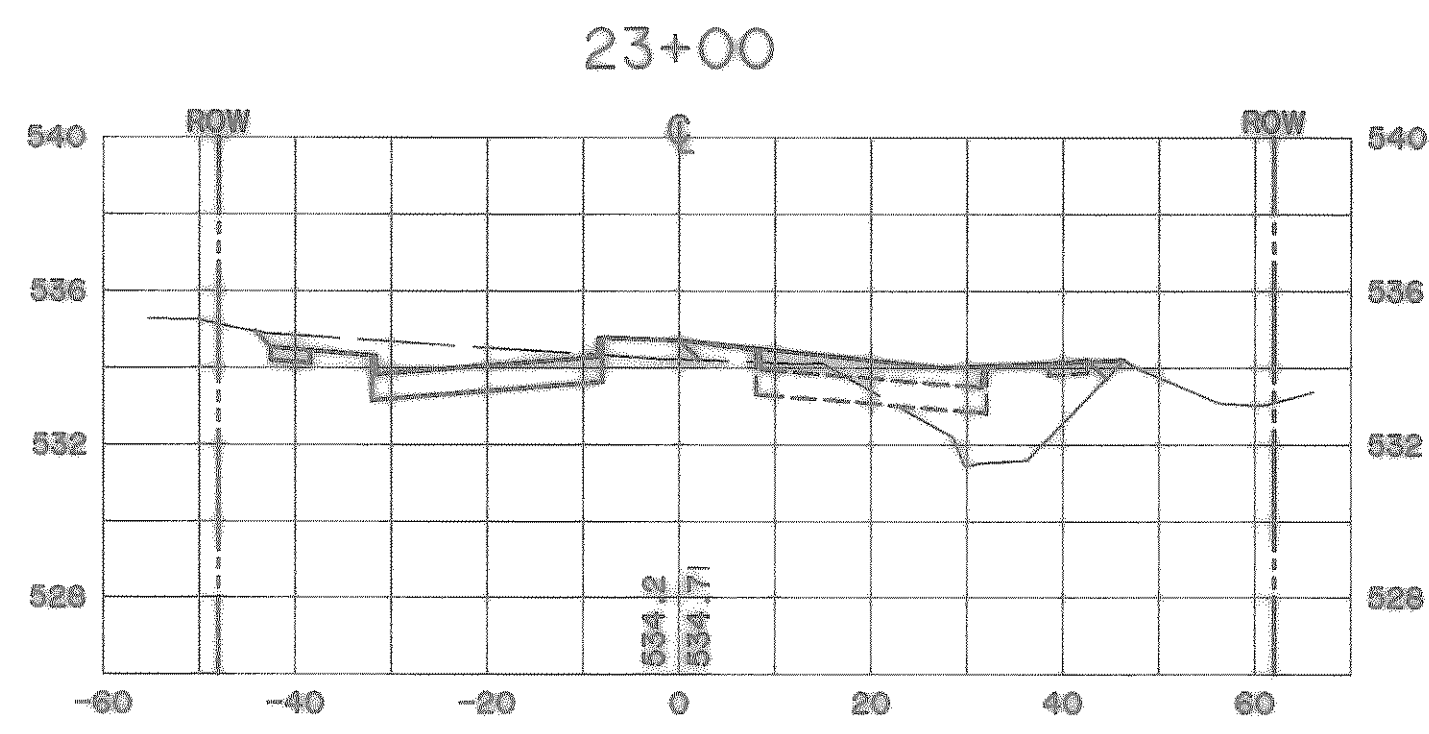
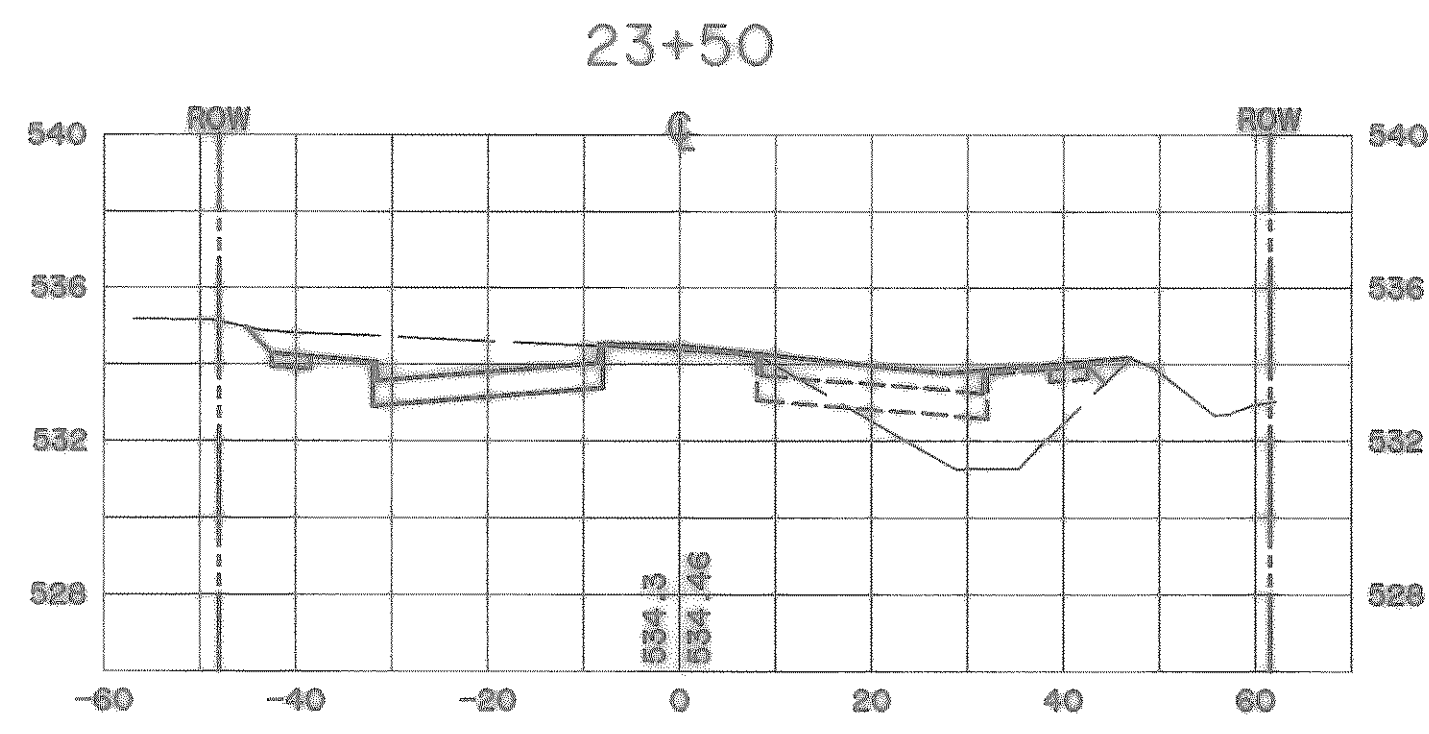
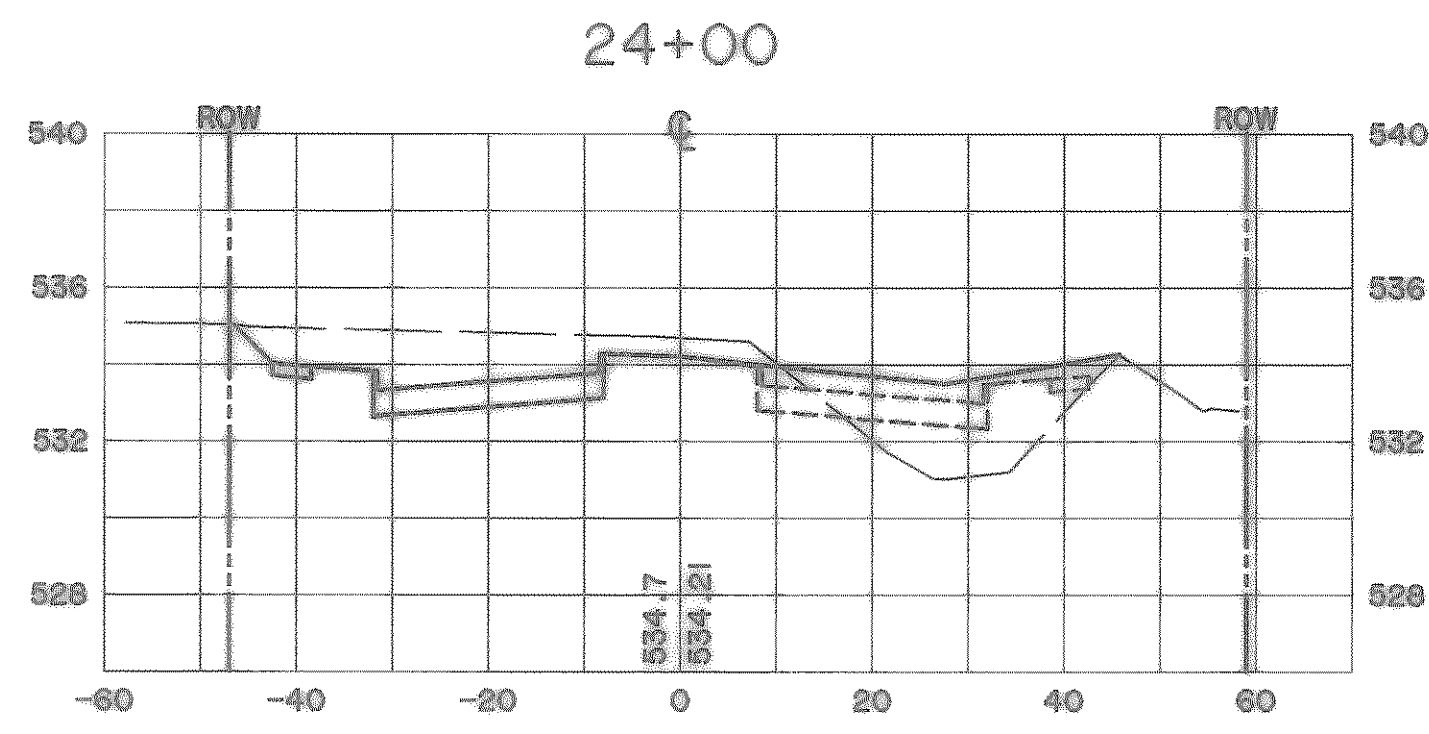
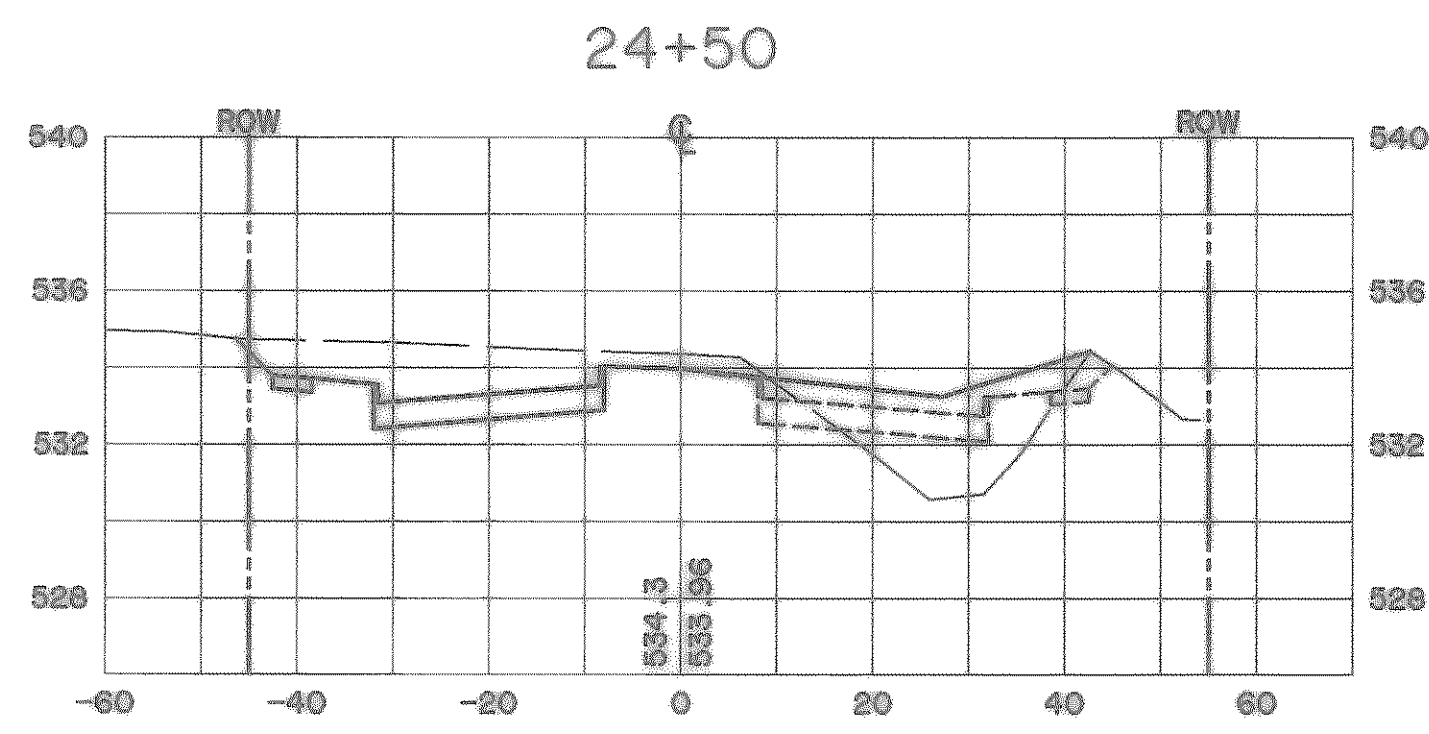



TIME: 11:11
FILE: CROSS5.dwg



"RECORD PLANS"
06-25-99

PREPARED BY:
WIA WIER & ASSOCIATES, INC.
ENGINEERS SURVEYORS LAND PLANNERS
4300 BELTWAY PLACE SUITE 130 ARLINGTON, TEXAS 76010 METRO (817) 467-7700
4100 AMBA CENTER BLDG. SUITE 200 FORT WORTH, TEXAS 76165 METRO (817) 355-4377



**RALPH M. HALL PARKWAY
CITY OF ROCKWALL
ROCKWALL COUNTY, TEXAS**

**PAVING
CROSS SECTIONS
STA 22+50 TO STA 28+50**



COPYRIGHT ©
WIER & ASSOCIATES, INC.
LAST SHEET EDIT
DATE 06-28-99
WIA# 97057
**SHEET NO.
44**