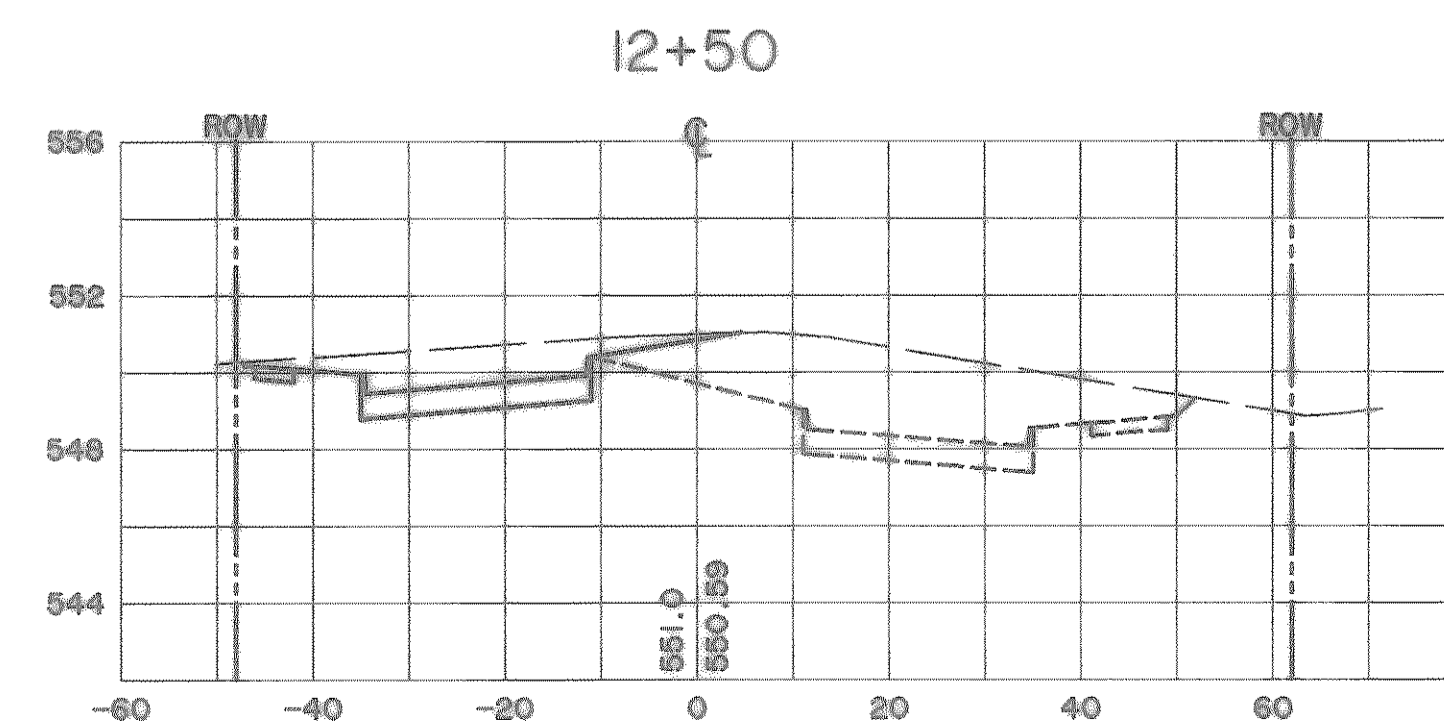
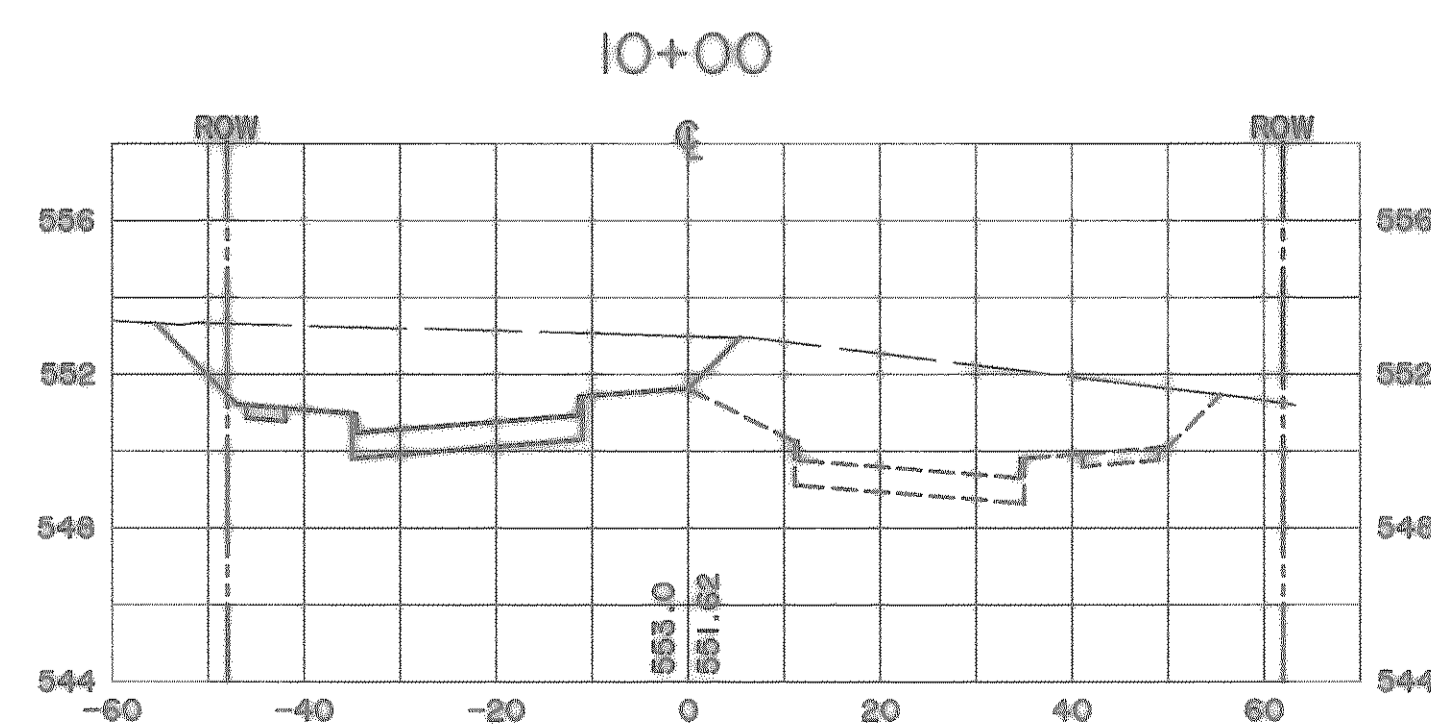
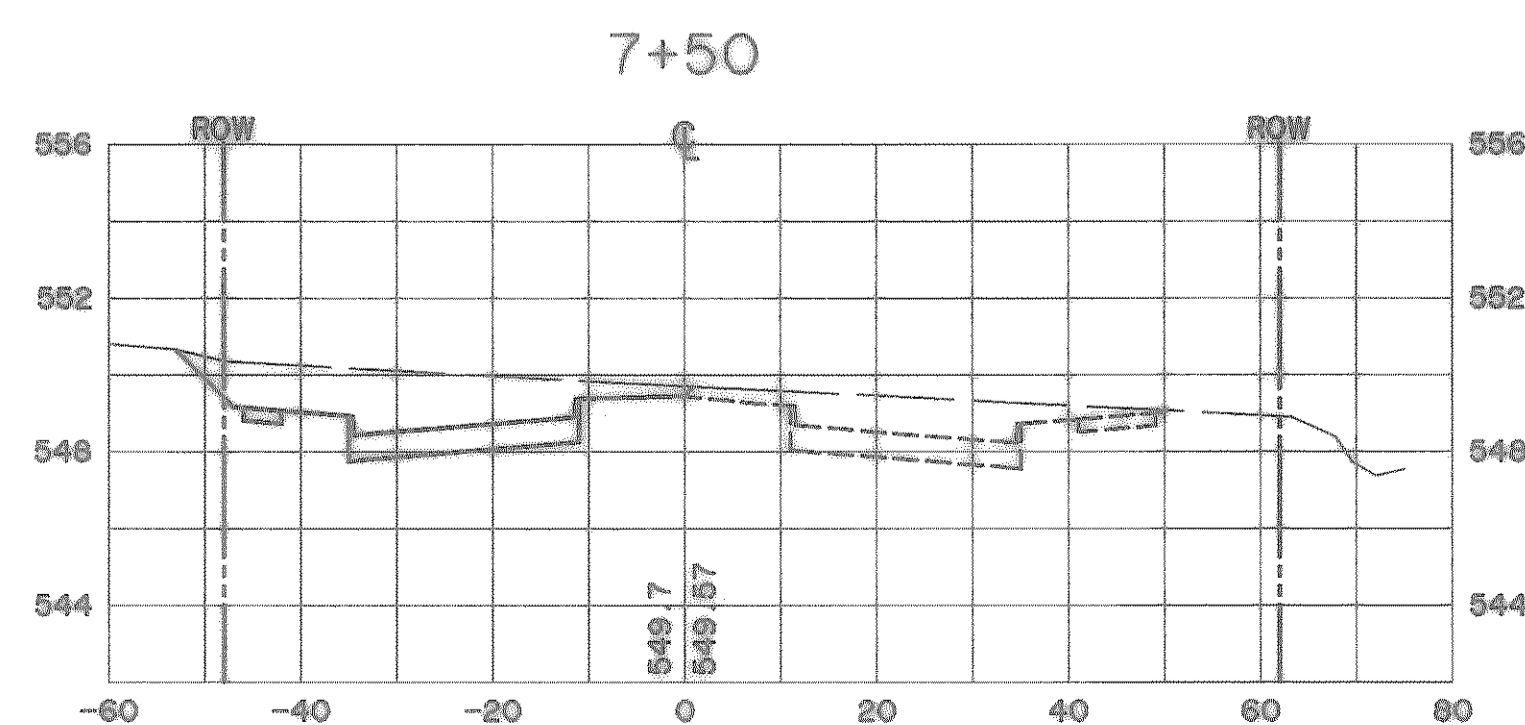
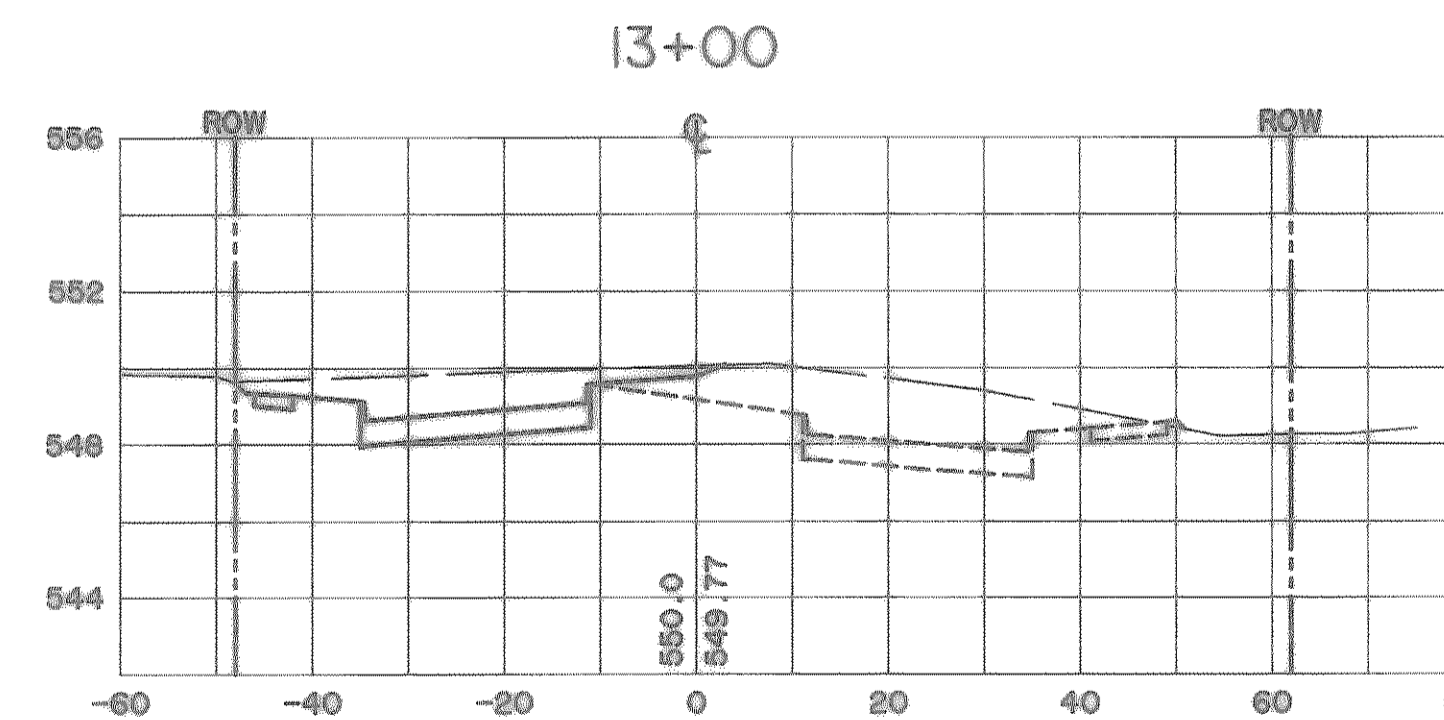
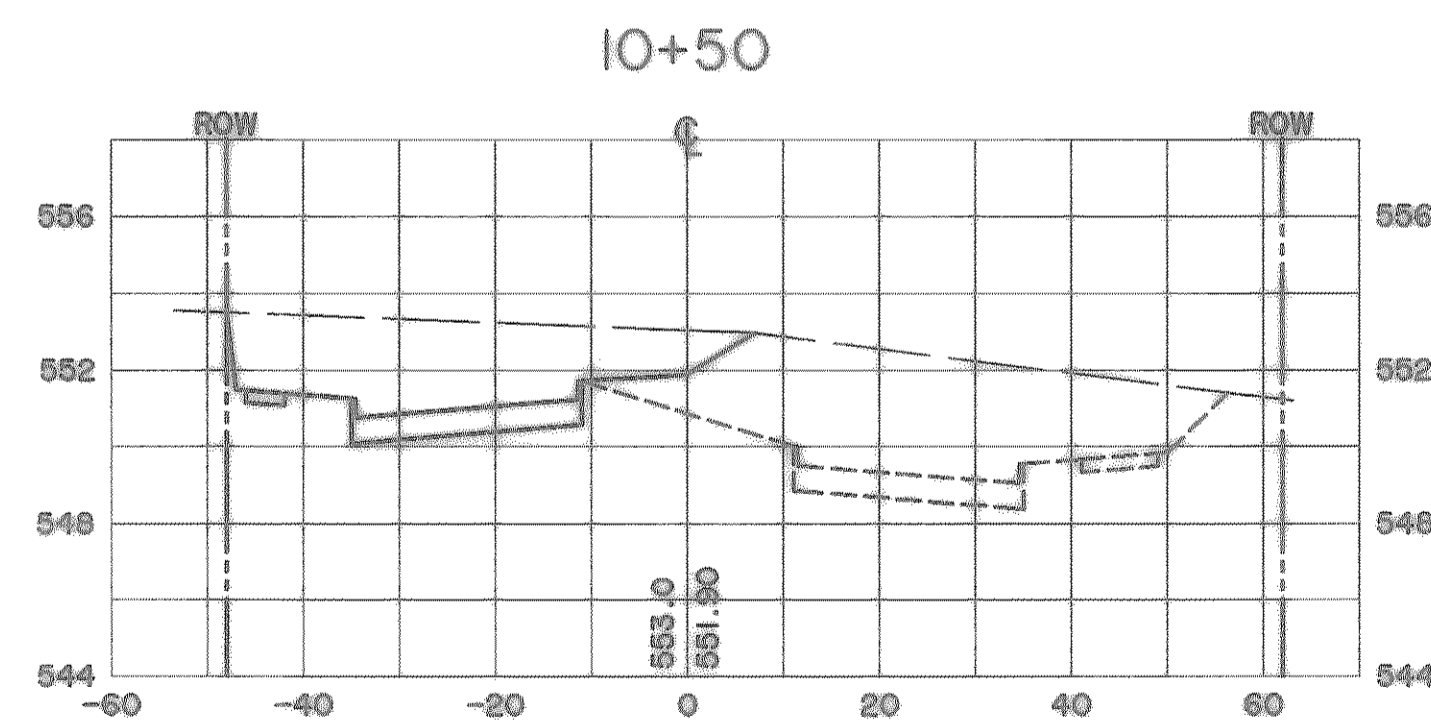
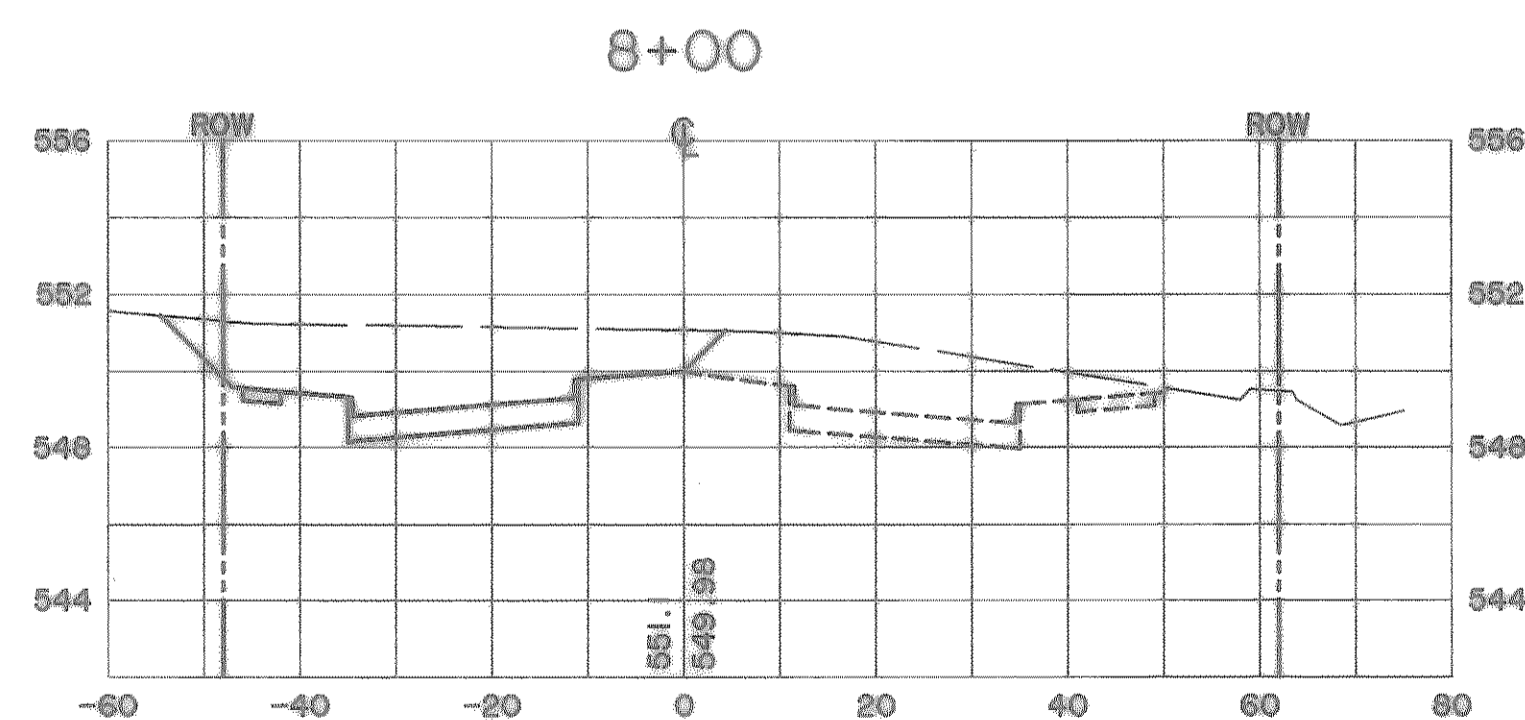
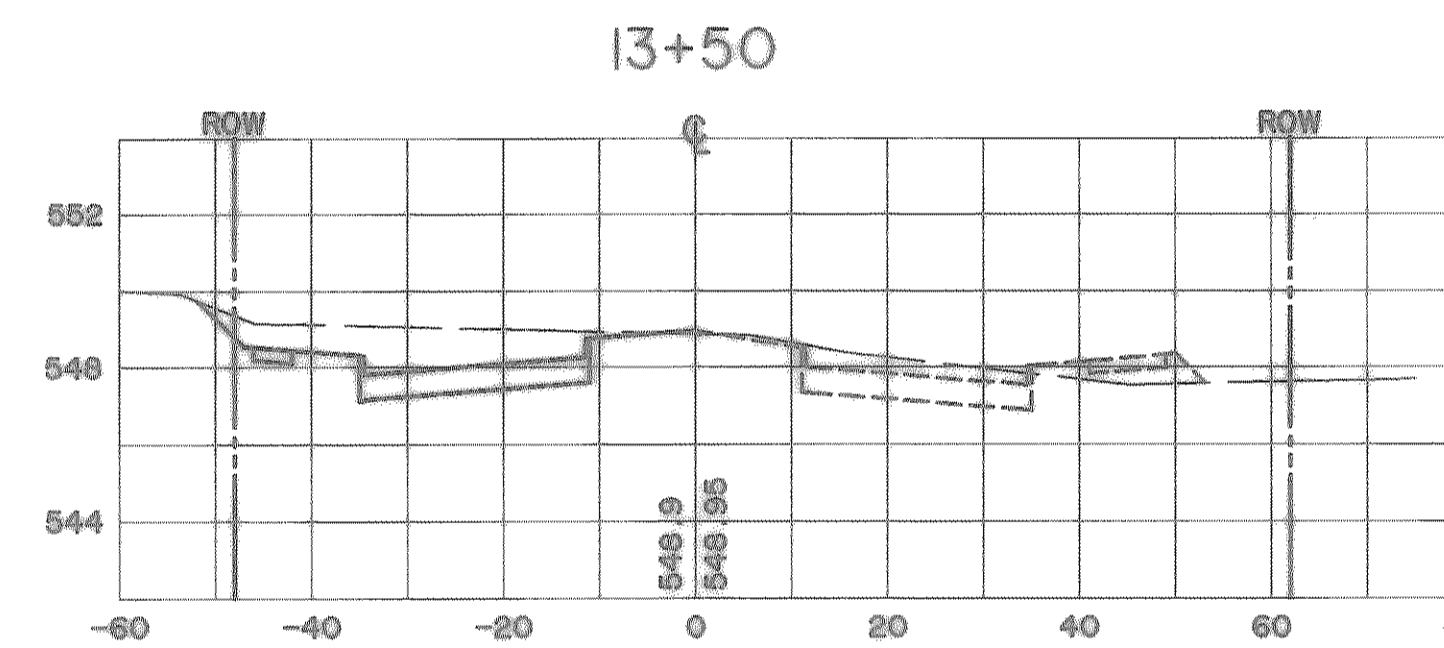
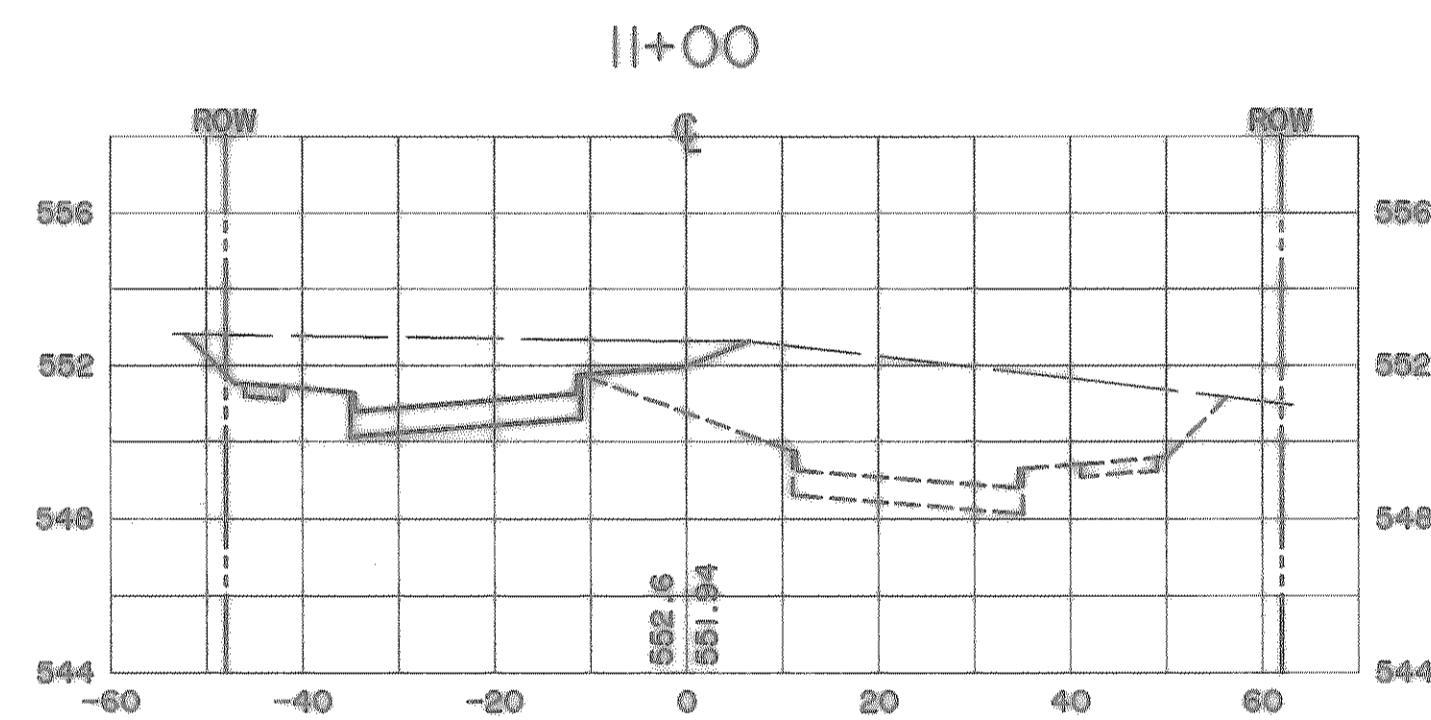
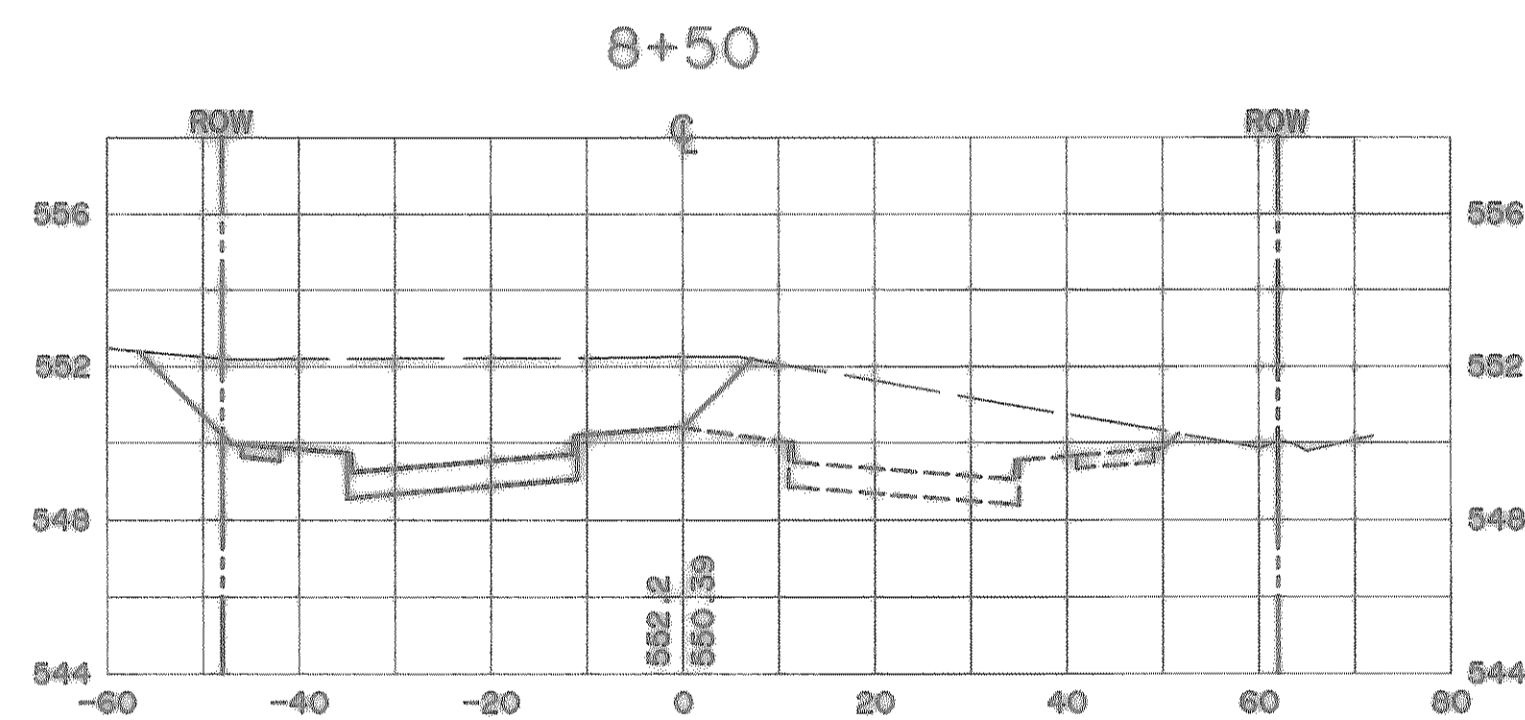
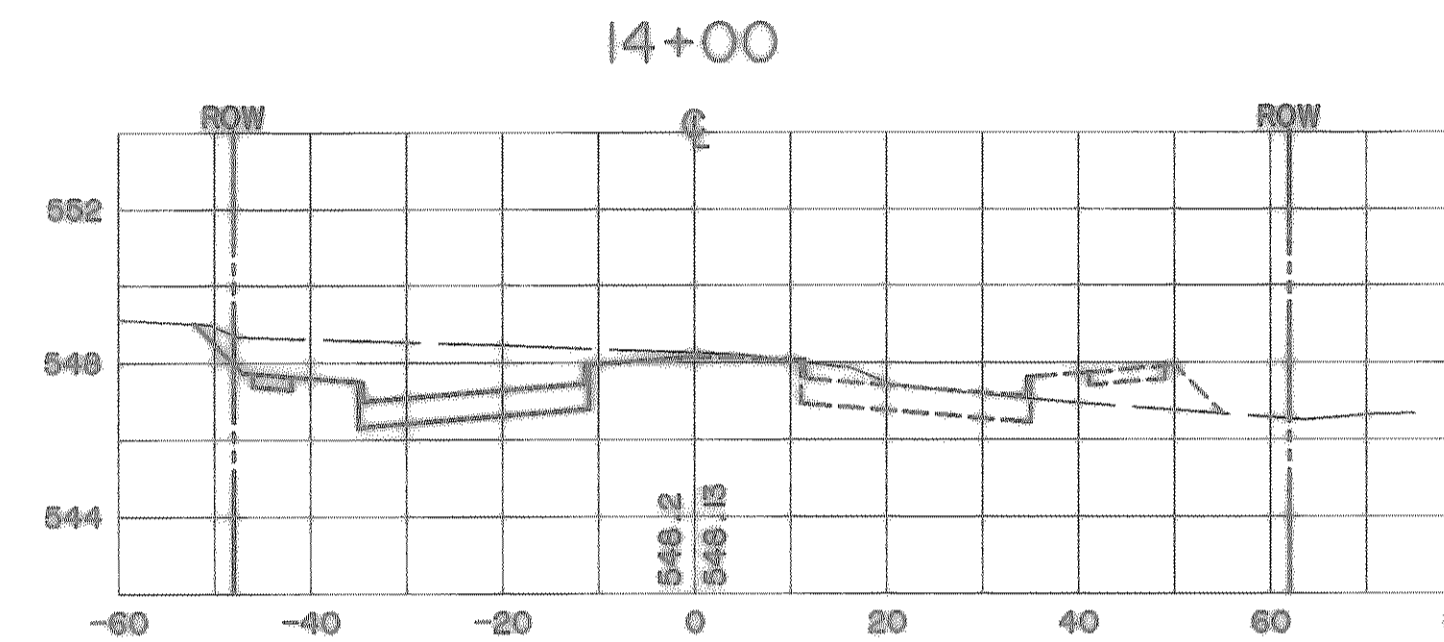
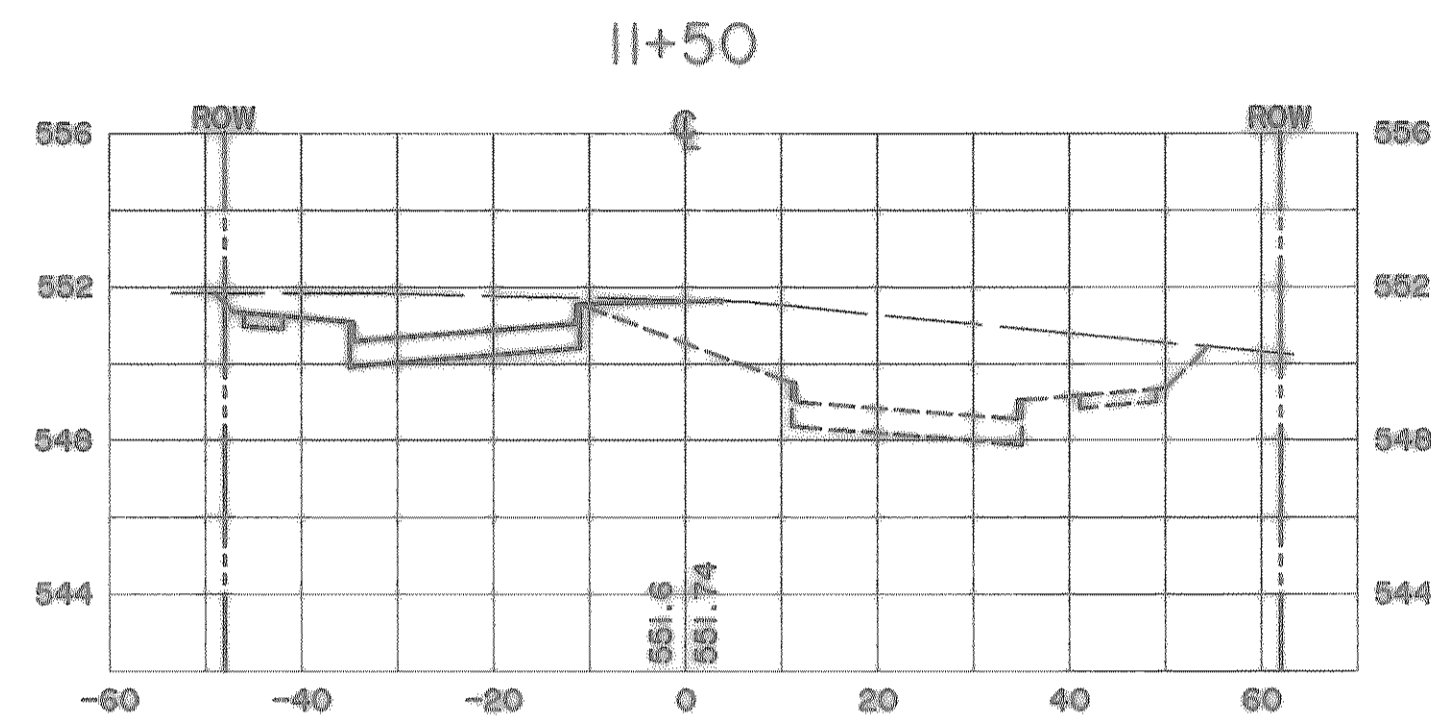
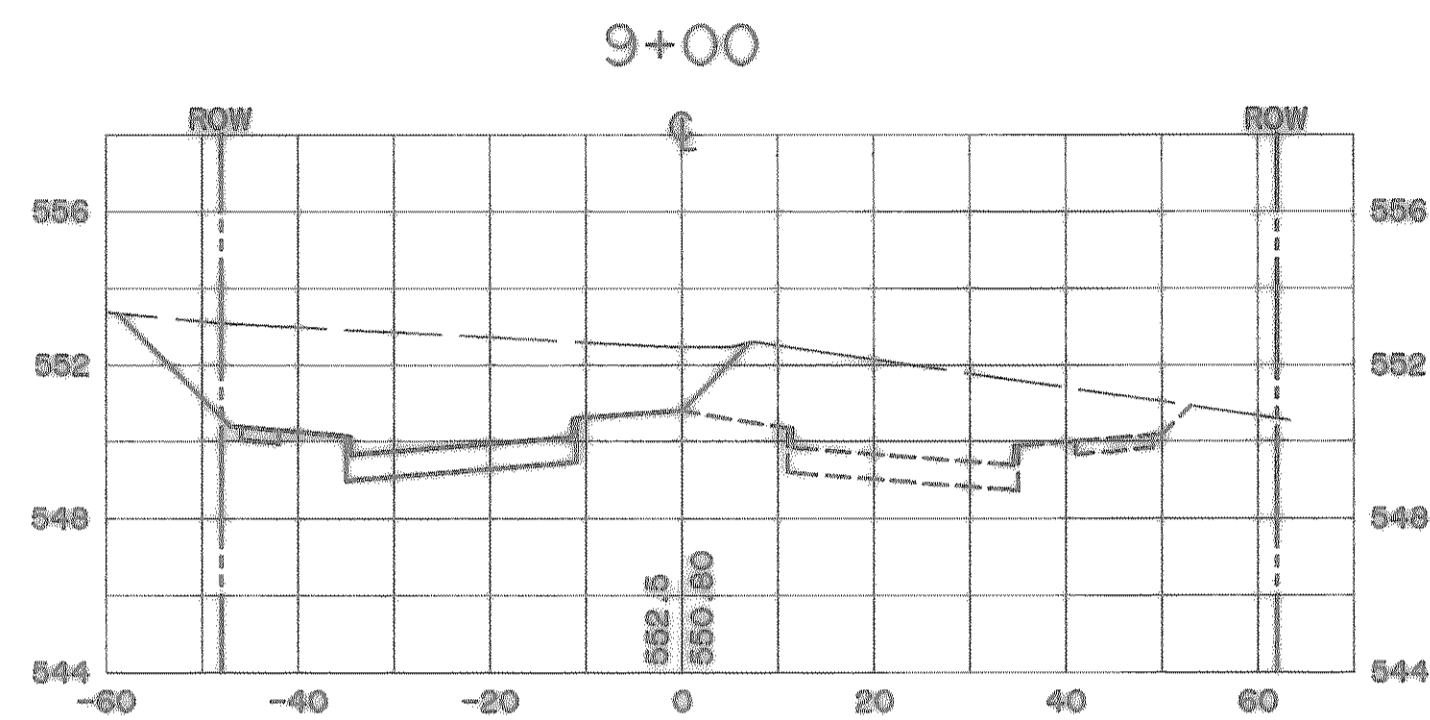
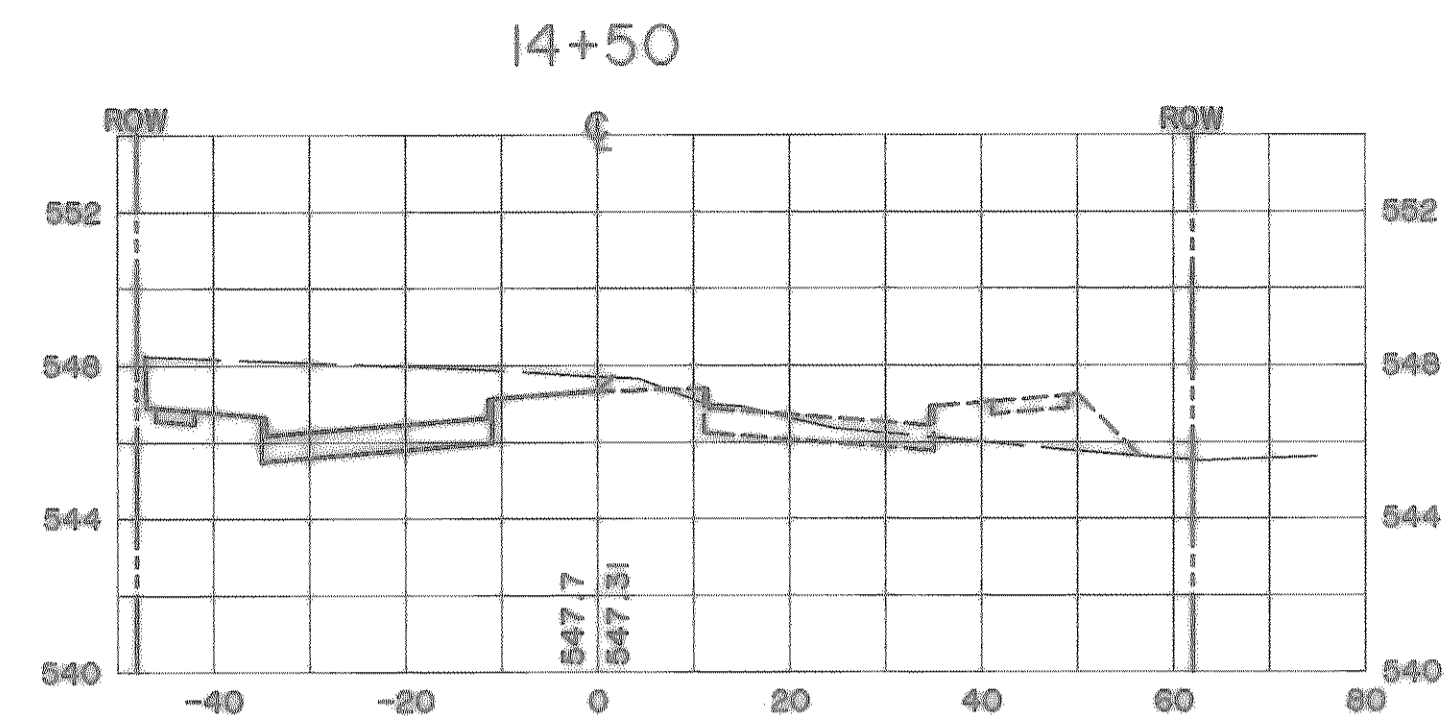
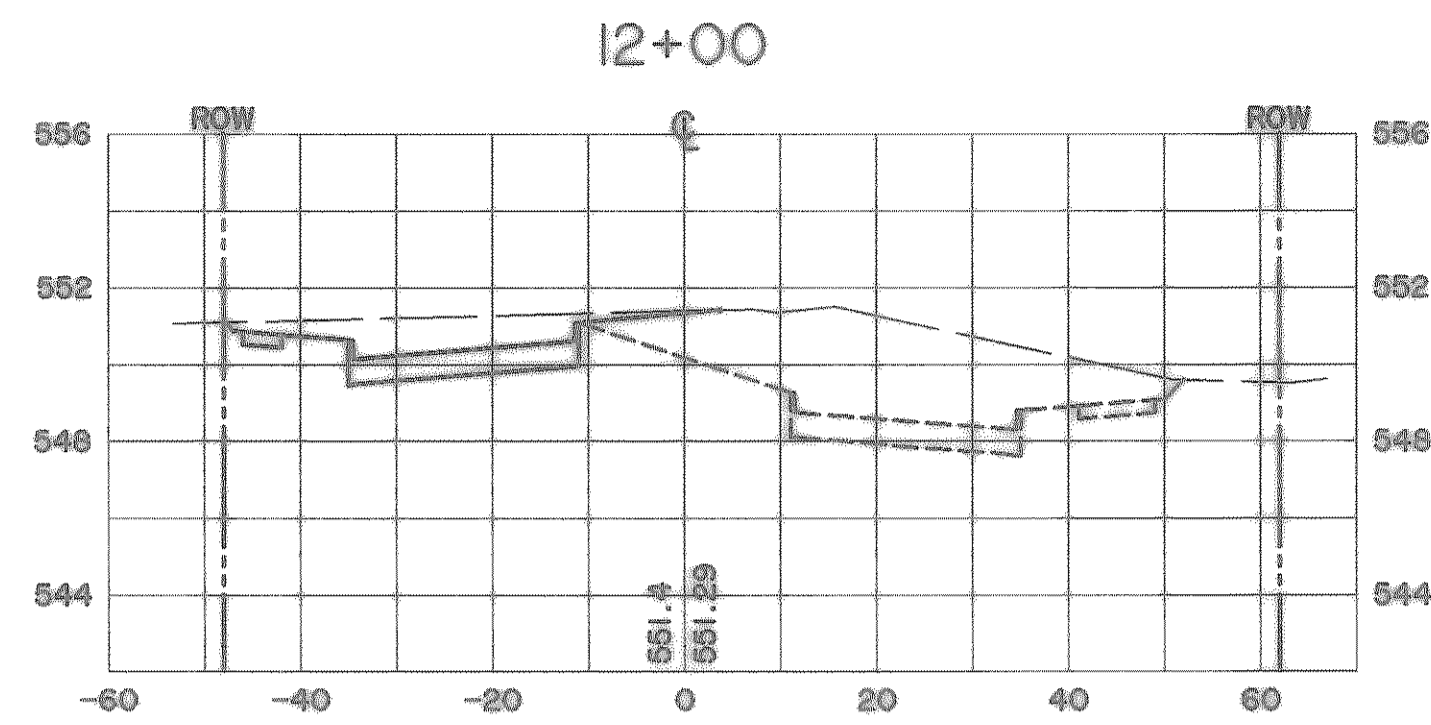
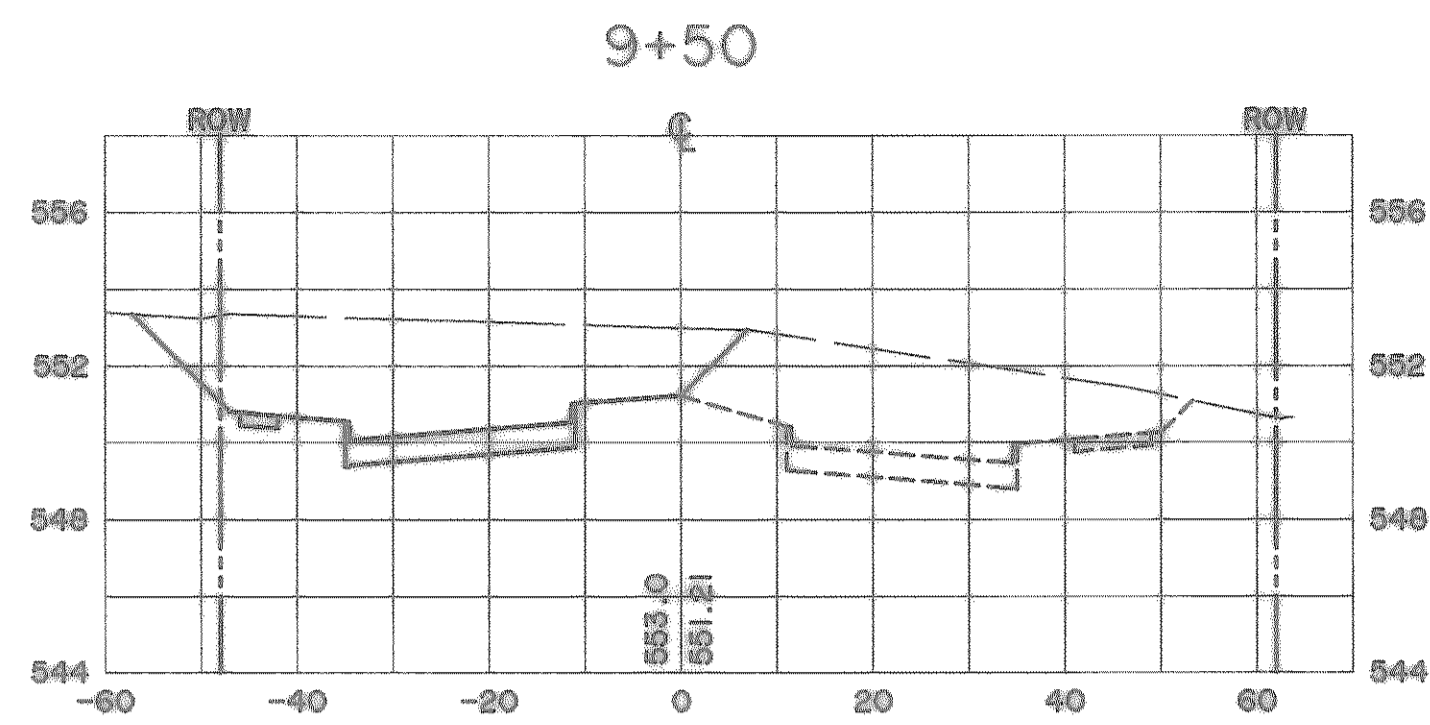
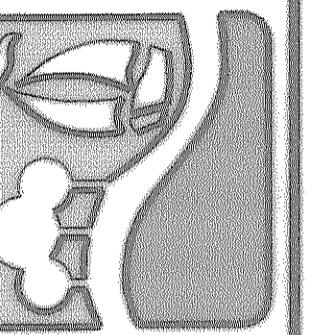


TIME 11:08 FILE: CROSS.dwg




"RECORD PLANS"  
06-25-99

PREPARED BY:  
**WIA WIER & ASSOCIATES, INC.**  
 ENGINEERS SURVEYORS LAND PLANNERS  
 4300 BELTWAY PLACE SUITE 130 ARLINGTON, TEXAS 76010 METRO (817) 467-7700  
 6105 AUSTIN CIRCLE ROAD, SUITE 200 FORT WORTH, TEXAS 76155 METRO (817) 355-0457



**RALPH M. HALL PARKWAY**  
**CITY OF ROCKWALL**  
**ROCKWALL COUNTY, TEXAS**

**PAVING**  
**CROSS SECTIONS**  
**STA 07+50 TO STA 14+50**



COPYRIGHT ©  
 WIER & ASSOCIATES, INC.  
 LAST SHEET EDIT  
 DATE 06-25-99  
 WJW 97057

**SHEET NO.**  
**42**