

THE CITY OF ROCKWALL, TEXAS

CONSTRUCTION PLANS

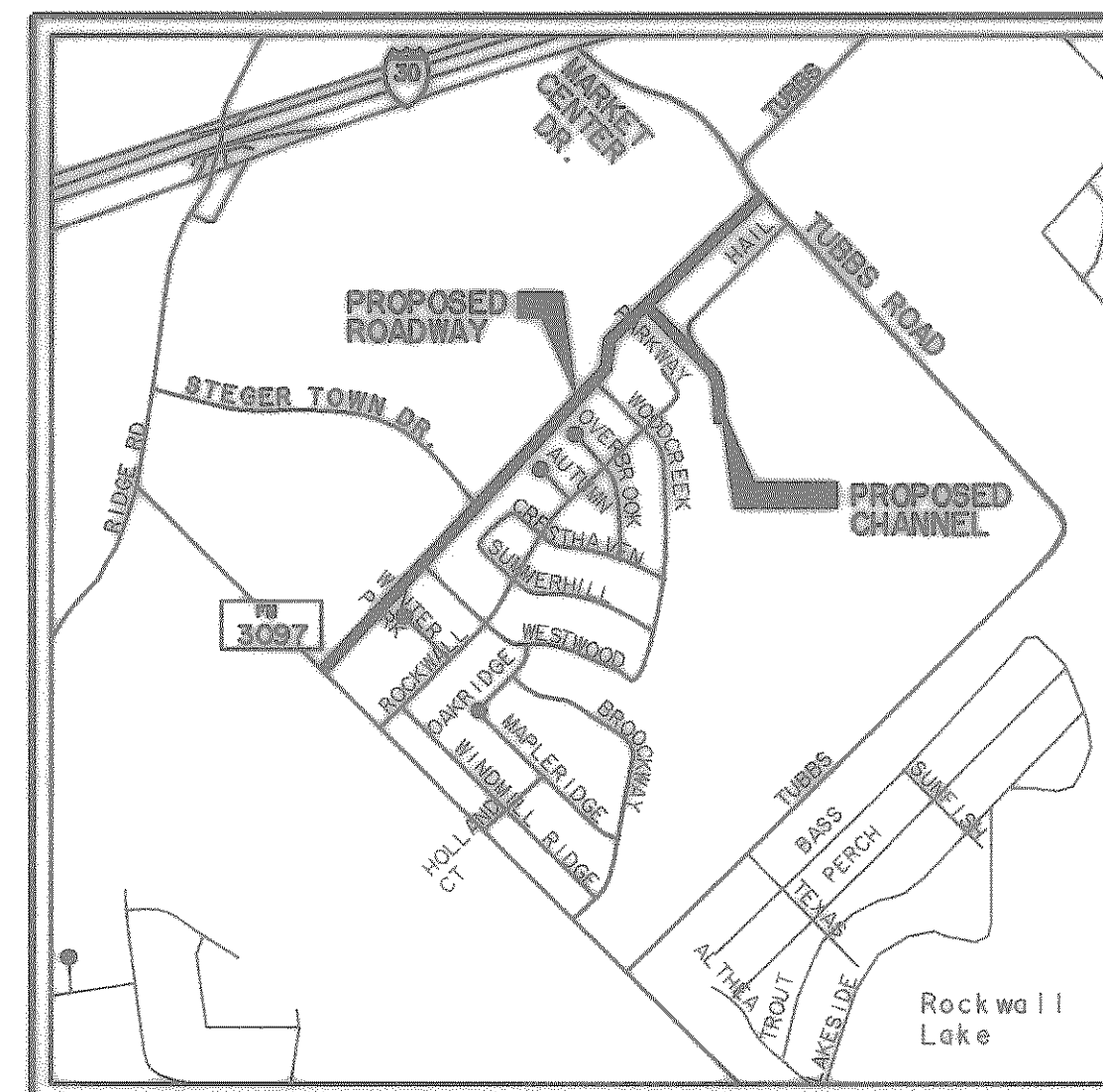
FOR

RALPH HALL PARKWAY


FROM HORIZON ROAD TO TUBBS ROAD

INDEX OF DRAWINGS

1. COVER SHEET
2. TYPICAL SECTIONS AND GENERAL NOTES
3. PAVING PLAN AND PROFILE STA. 0+00 TO STA. 5+00
4. PAVING PLAN AND PROFILE STA. 5+00 TO STA. 10+00
5. PAVING PLAN AND PROFILE STA. 10+00 TO 15+00
6. PAVING PLAN AND PROFILE STA. 15+00 TO STA. 20+00
7. PAVING PLAN AND PROFILE STA. 20+00 TO STA. 25+00
8. PAVING PLAN AND PROFILE STA. 25+00 TO 30+00
9. PAVING PLAN AND PROFILE STA. 30+00 TO END
10. HORIZON ROAD AND RALPH HALL PARKWAY INTERSECTION
11. TUBBS ROAD AND RALPH HALL PARKWAY INTERSECTION
12. DRAINAGE AREA MAP
13. DRAINAGE AREA CALCULATIONS
14. STORM DRAIN LINE "D" PLAN AND PROFILE 0+00 TO 5+00
15. STORM DRAIN LINE "D" PLAN AND PROFILE 5+00 TO 10+00
16. STORM DRAIN LINE "D" PLAN AND PROFILE 10+00 TO END
17. STORM DRAIN LINE "C" LATERALS PLAN AND PROFILE
18. STORM DRAIN LINE "G" PLAN AND PROFILE 0+00 TO 5+00
19. STORM DRAIN LINE "G" PLAN AND PROFILE 5+00 TO END
- 19A. STORM DRAIN LINE "G" PLAN AND PROFILE 5+00 TO END
20. STORM DRAIN LATERAL PROFILES
21. CHANNEL PLAN AND PROFILE STA. 20+00 TO END
22. CHANNEL SECTIONS
- 23.- 24. CHANNEL DETAILS
25. 12" WATER LINE PLAN AND PROFILE STA. 0+00 TO STA. 5+00
26. 12" WATER LINE PLAN AND PROFILE STA. 5+00 TO STA. 10+00
27. 12" WATER LINE PLAN AND PROFILE STA. 10+00 TO STA. 15+00
28. 12" WATER LINE PLAN AND PROFILE STA. 15+00 TO STA. 20+00
29. 12" WATER LINE PLAN AND PROFILE STA. 20+00 TO STA. 25+00
30. 12" WATER LINE PLAN AND PROFILE STA. 25+00 TO STA. 30+00
31. 12" WATER LINE PLAN AND PROFILE STA. 30+00 TO STA. END
- 32.- 33. STORMWATER POLLUTION PREVENTION DETAILS
34. STORMWATER POLLUTION PREVENTION PLAN NOTES
- 35.- 40. MISCELLANEOUS AND CITY STANDARD DETAILS
41. PAVING CROSS SECTIONS STA. 0+00 TO STA. 7+00
42. PAVING CROSS SECTIONS STA. 7+50 TO STA. 14+50
43. PAVING CROSS SECTIONS STA. 15+00 TO STA. 22+00
44. PAVING CROSS SECTIONS STA. 22+50 TO STA. 28+50
45. PAVING CROSS SECTIONS STA. 29+00 TO STA. 35+50
46. CHANNEL CROSS SECTIONS



VICINITY MAP



"THE NEW HORIZON"

GEORGE HATFIELD - MAYOR

COUNCIL MEMBERS

RON COLESON

NELL WELBORN - Mayor Pro Tem


SAM BUFFINGTON

DALE MORGAN

BILLY MORRIS

SCOTT SELF

JULIE COUCH - City Manager



6-30-99

WIA WIER & ASSOCIATES, INC.
 ENGINEERING SURVEYING LAND PLANNING
 4300 BELTWAY PLACE SUITE 130 ARLINGTON, TEXAS 76010 METRO (817)467-7700
 3000 SOUTH FREEWAY FORT WORTH, TEXAS 76110 METRO (817)429-8007

JUNE, 1998

"RECORD PLANS"
 06-25-99

W.A. 97057

RALPH HALL PARKWAY, CITY OF ROCKWALL, ROCKWALL COUNTY, TEXAS