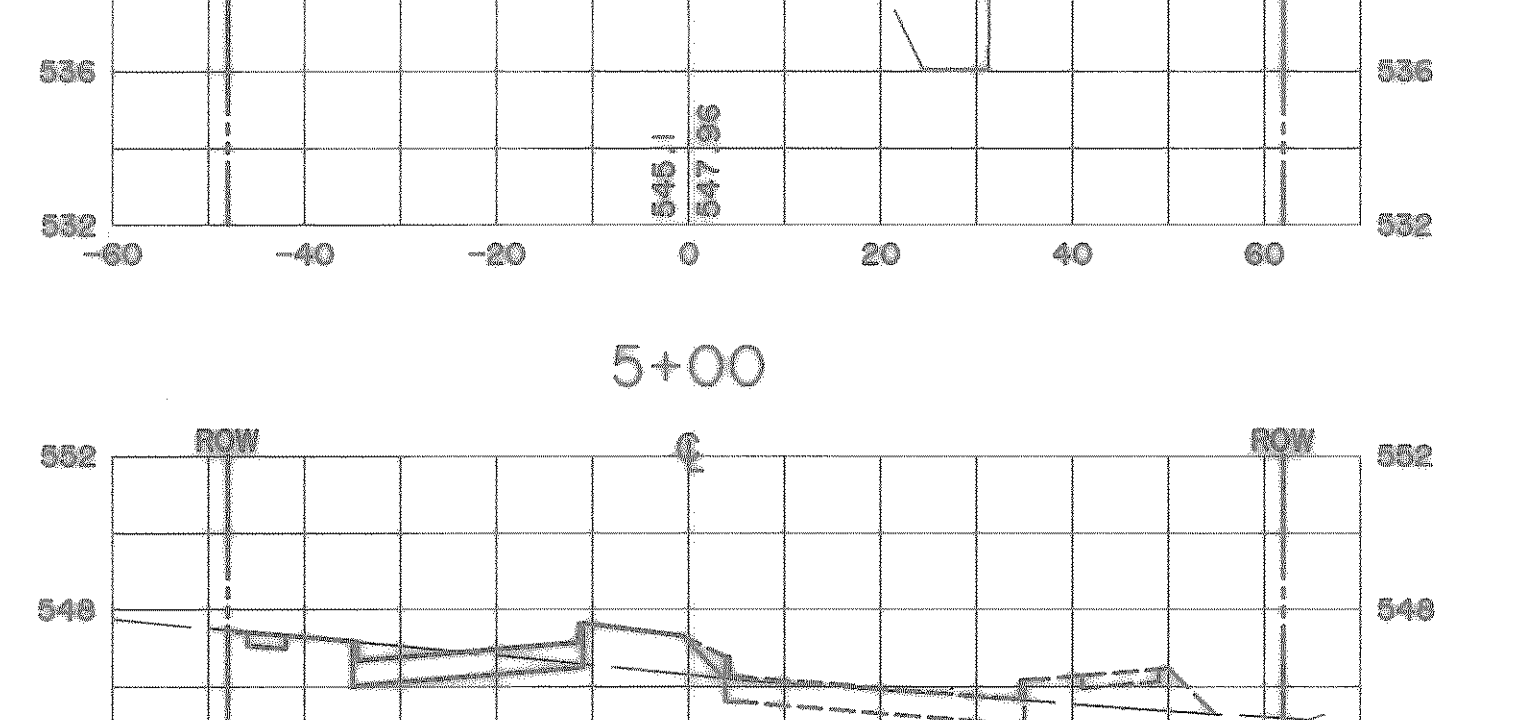
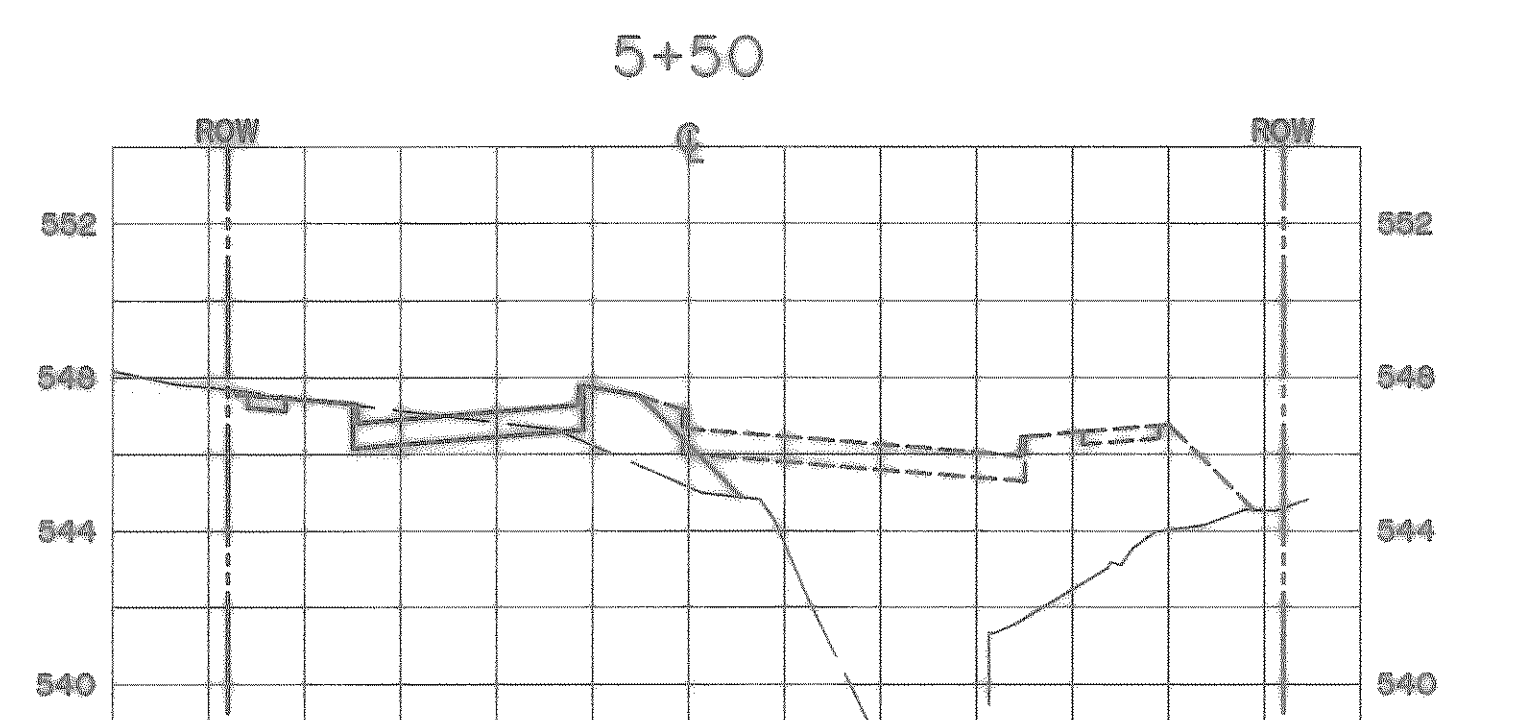
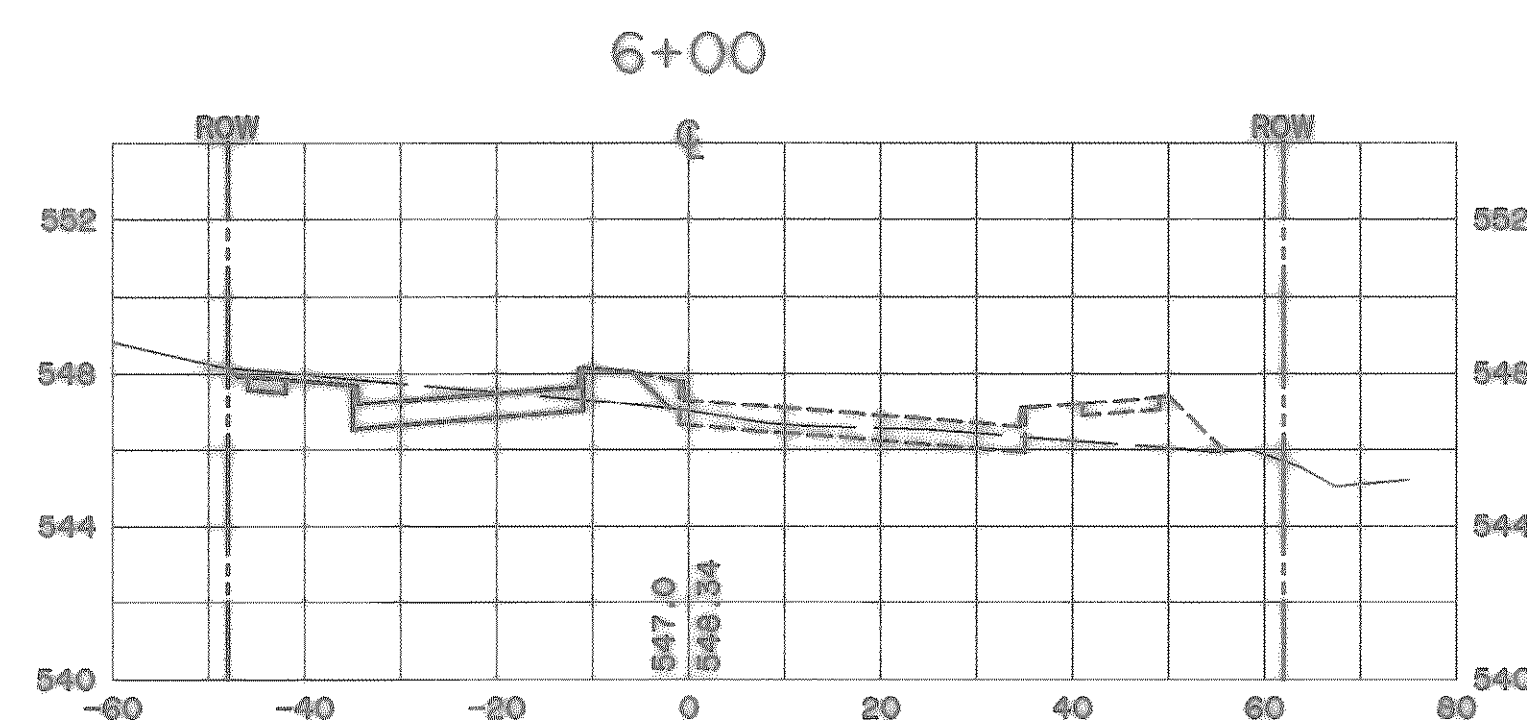
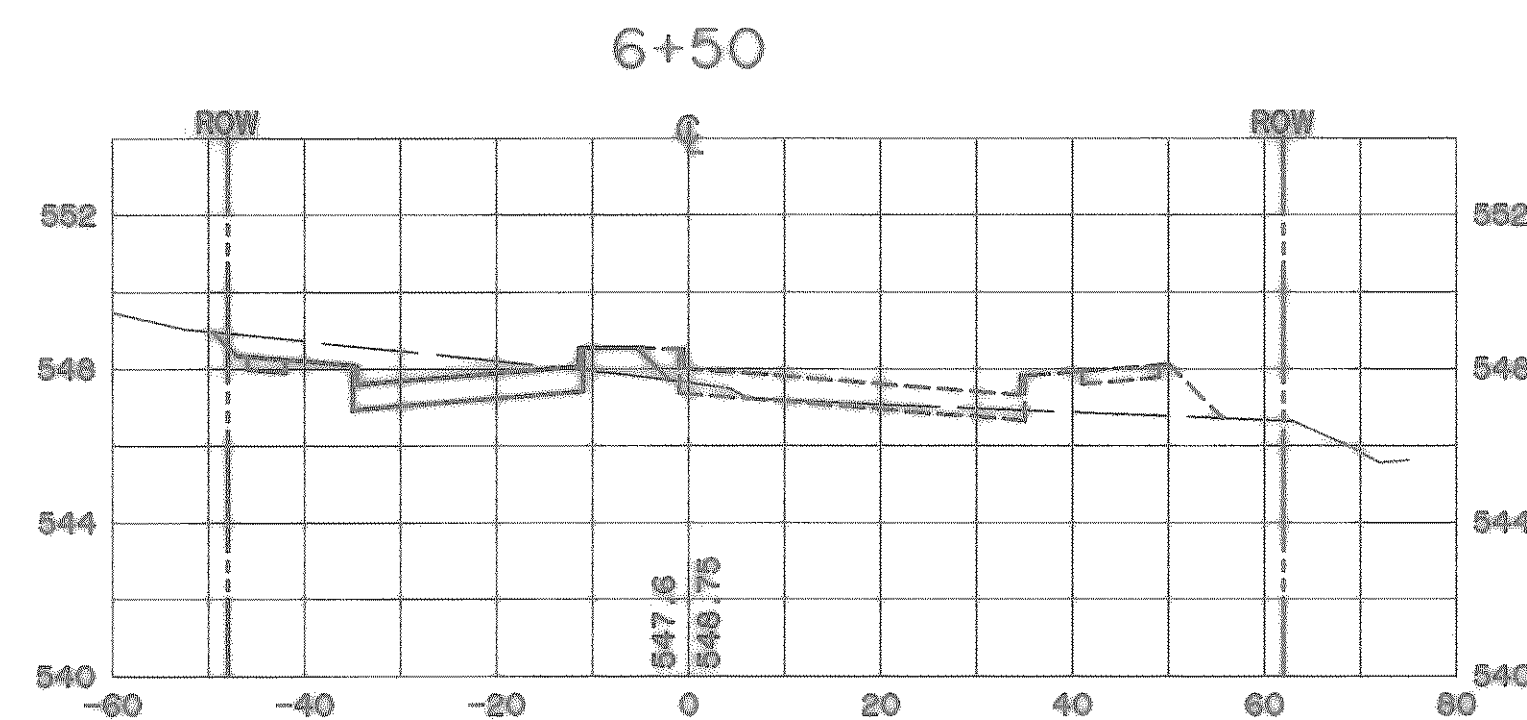
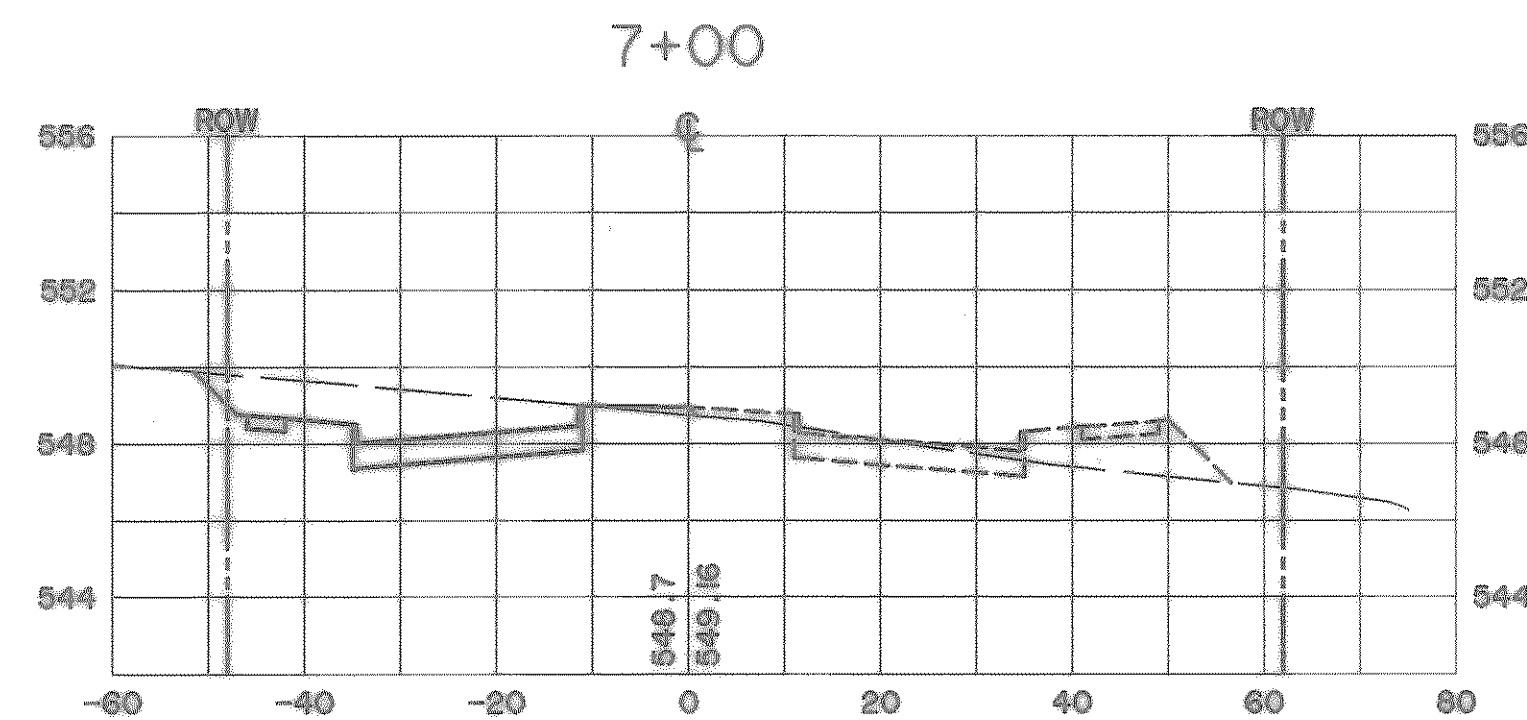
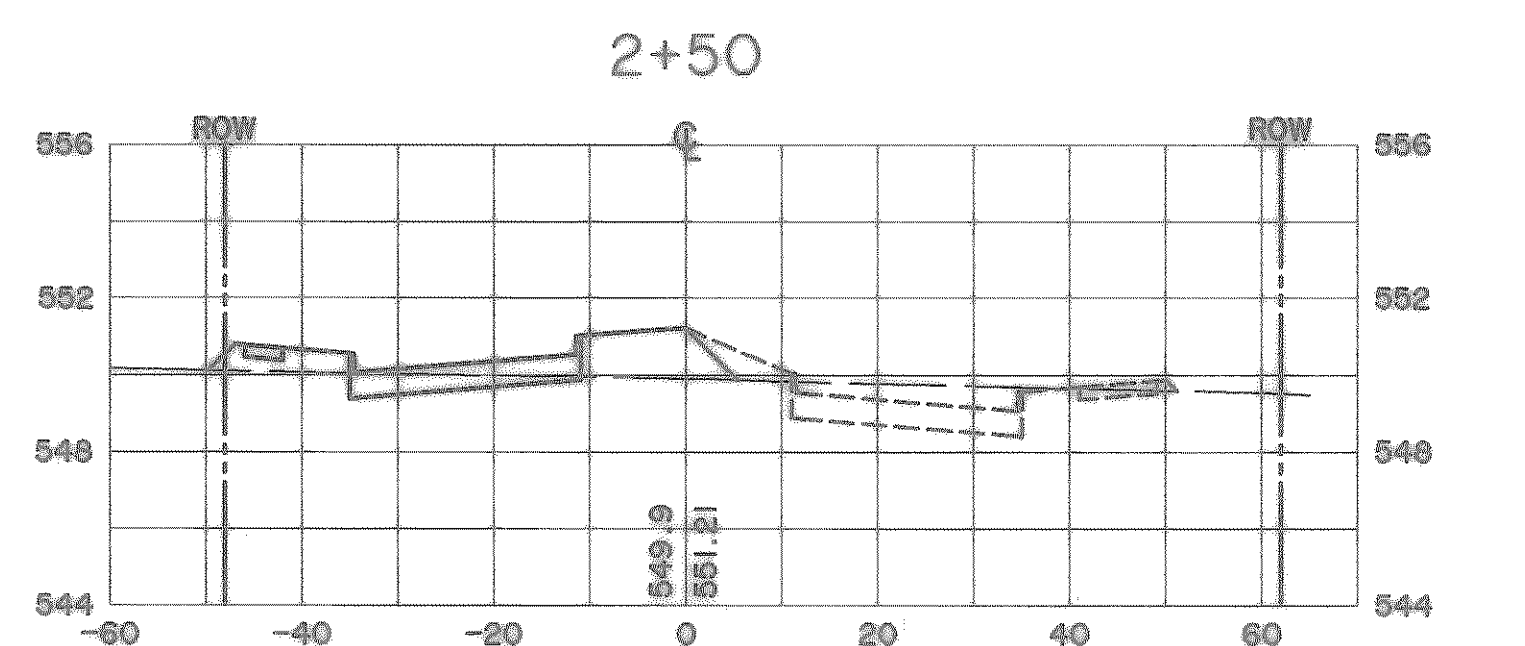
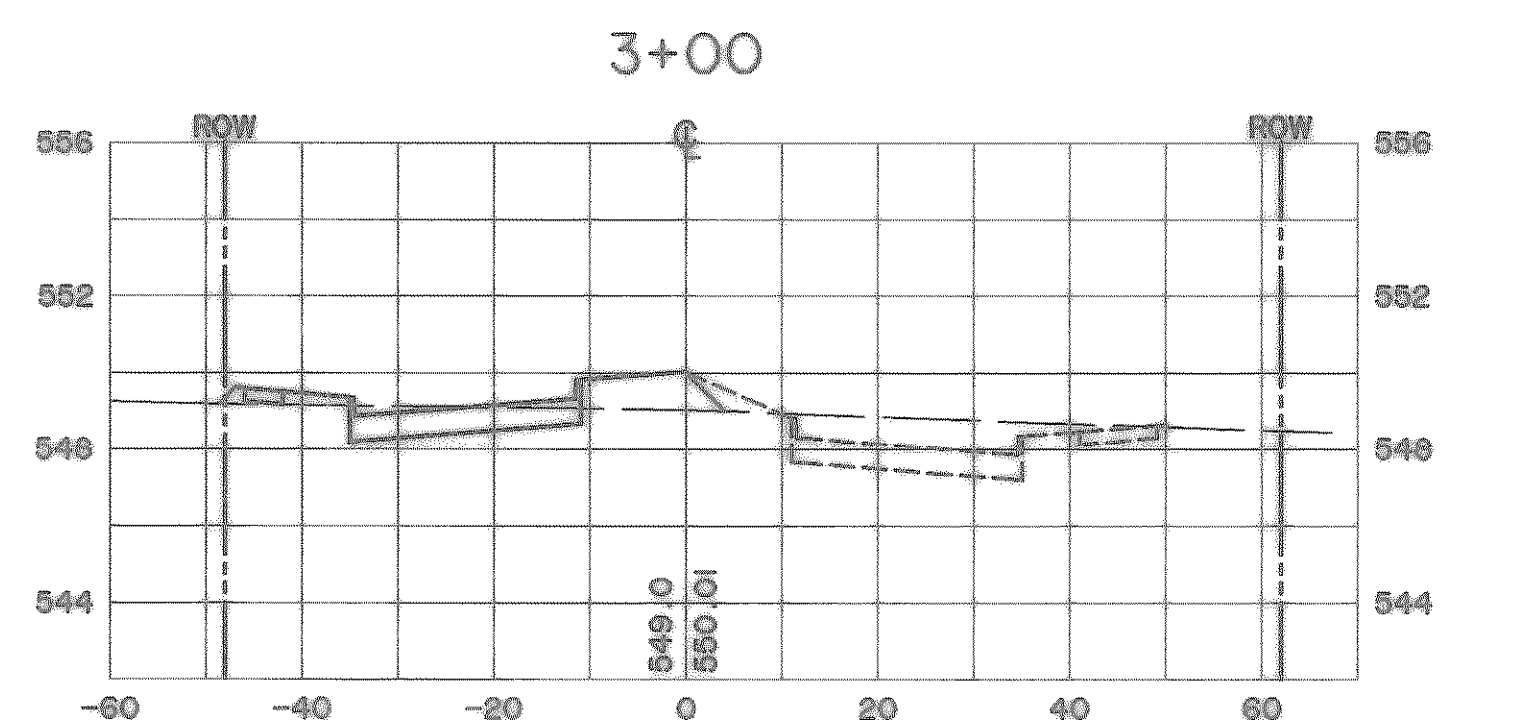
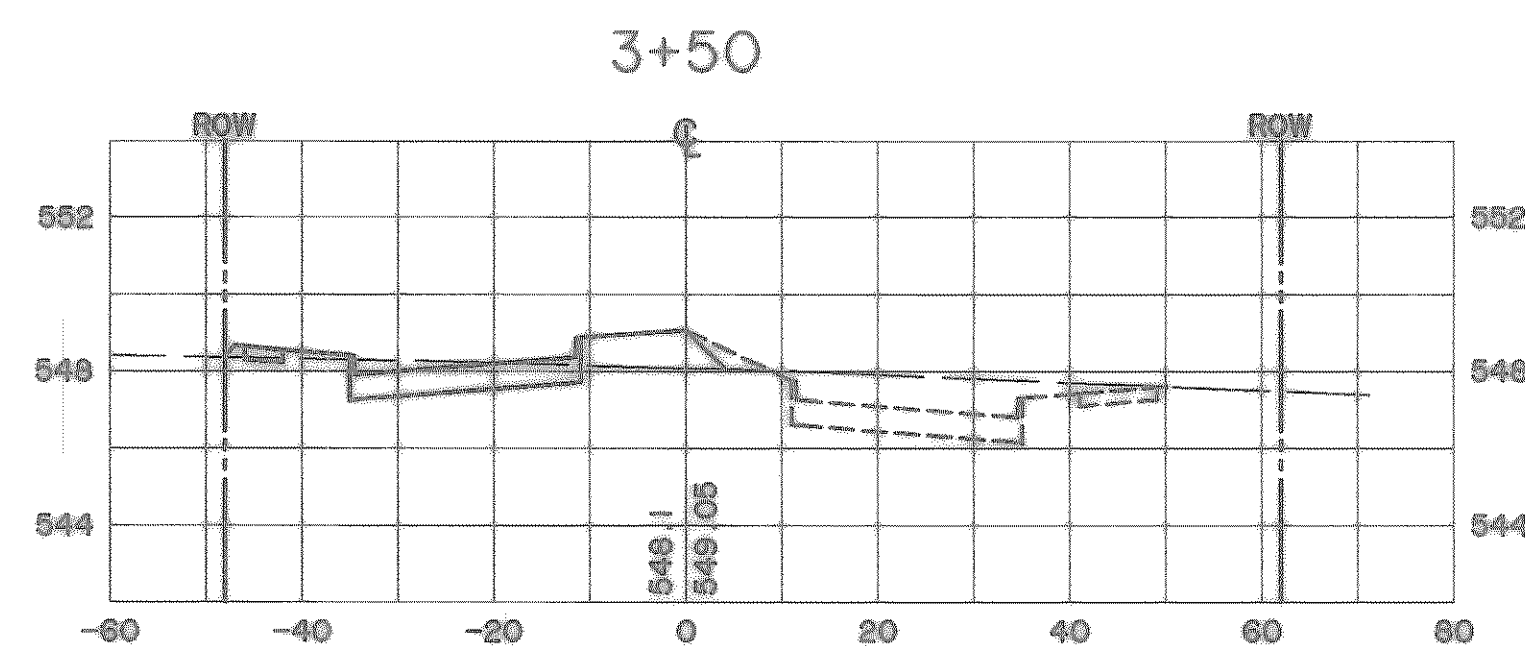
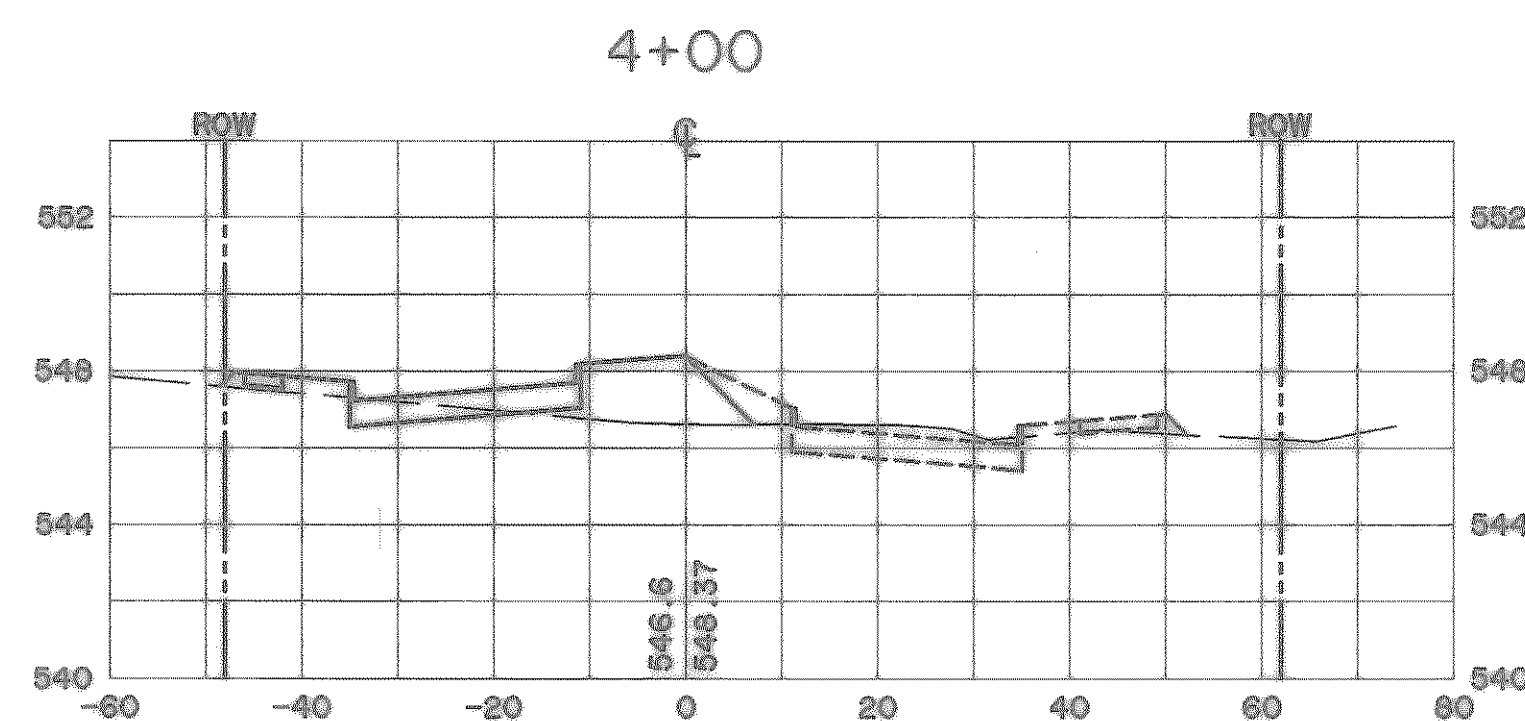
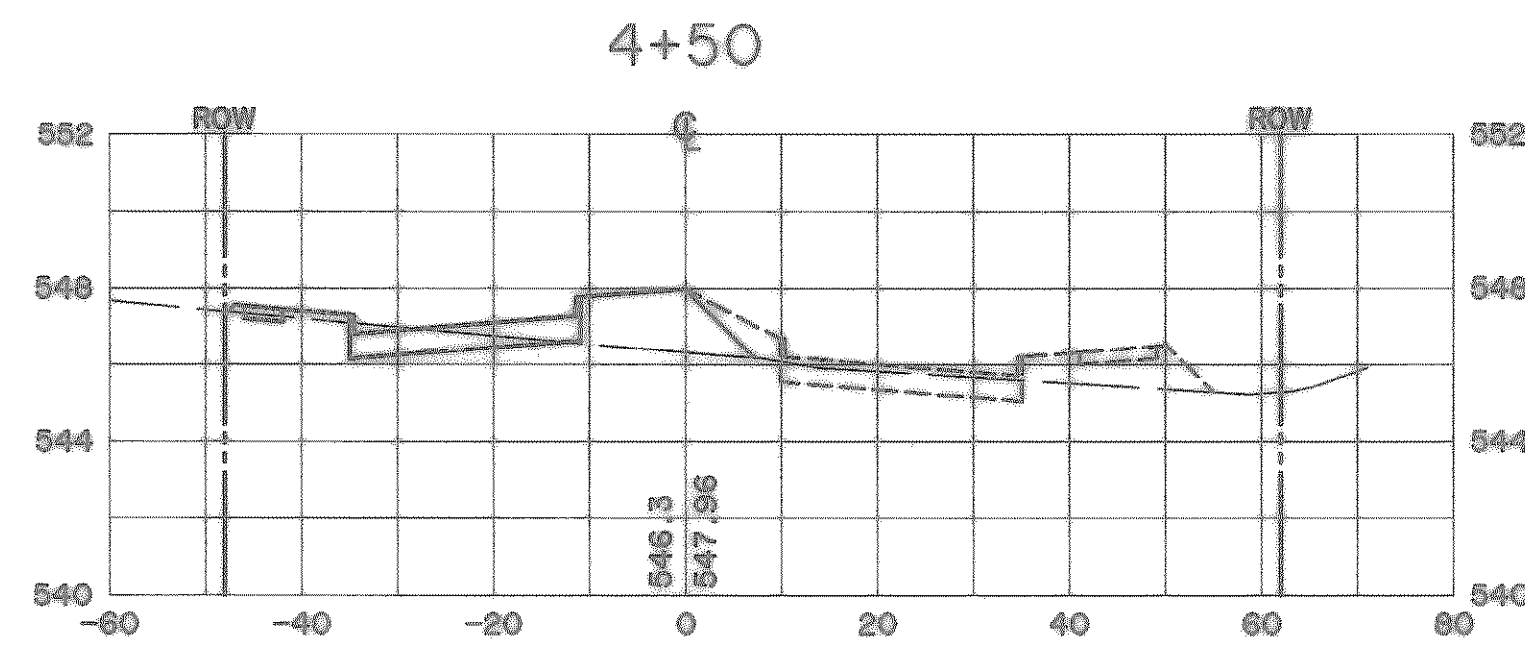
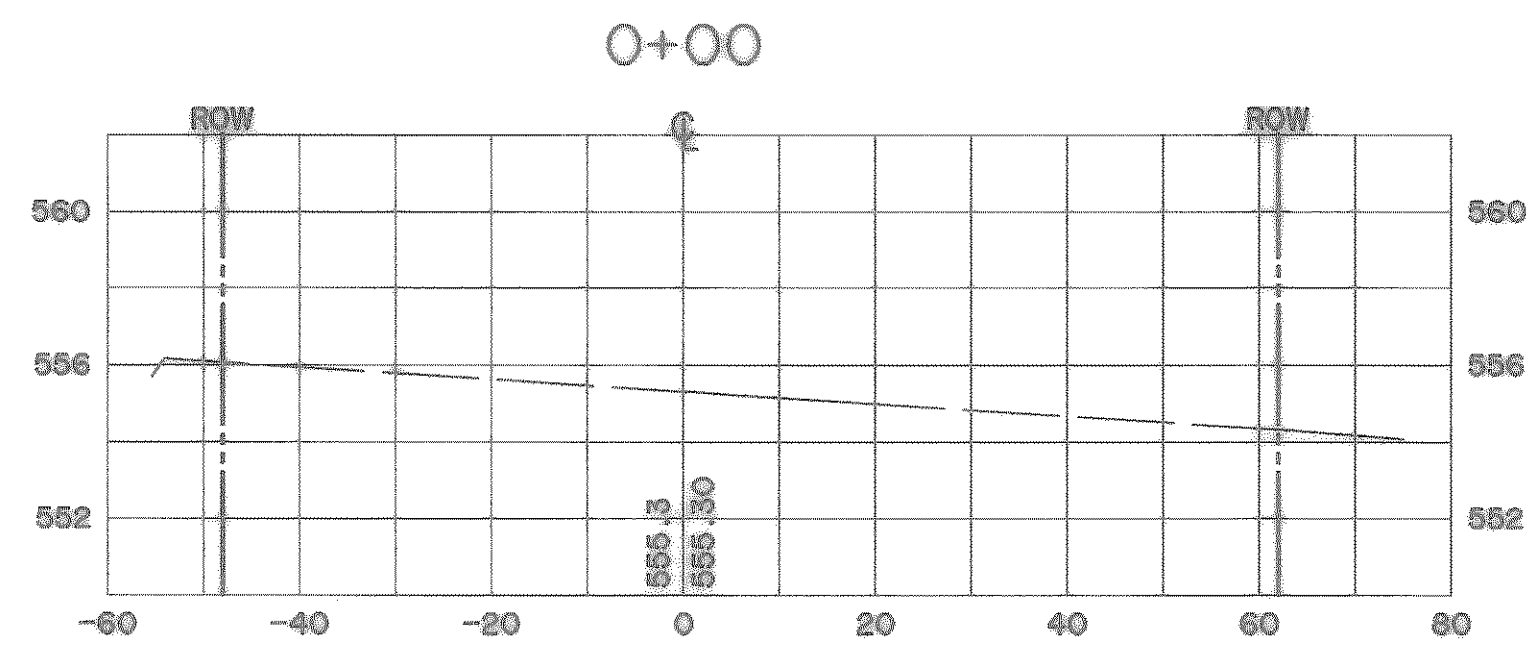
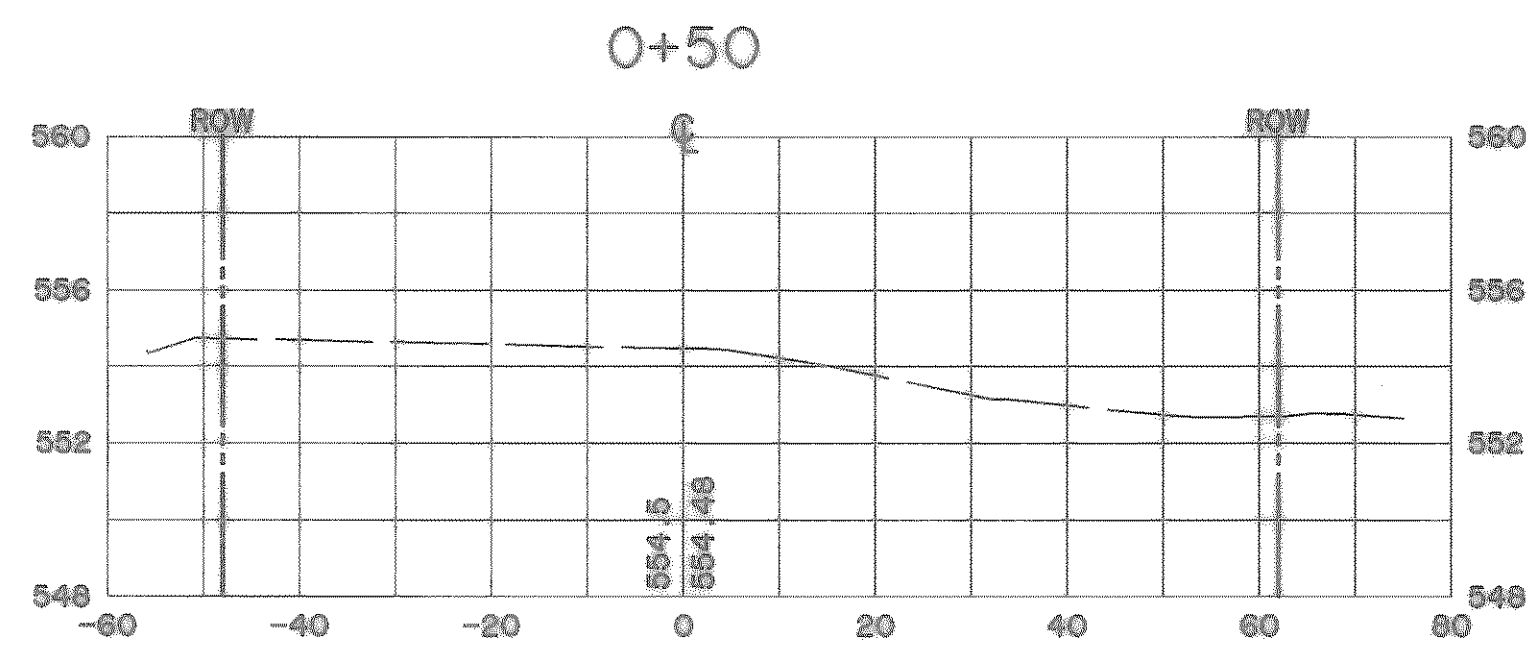
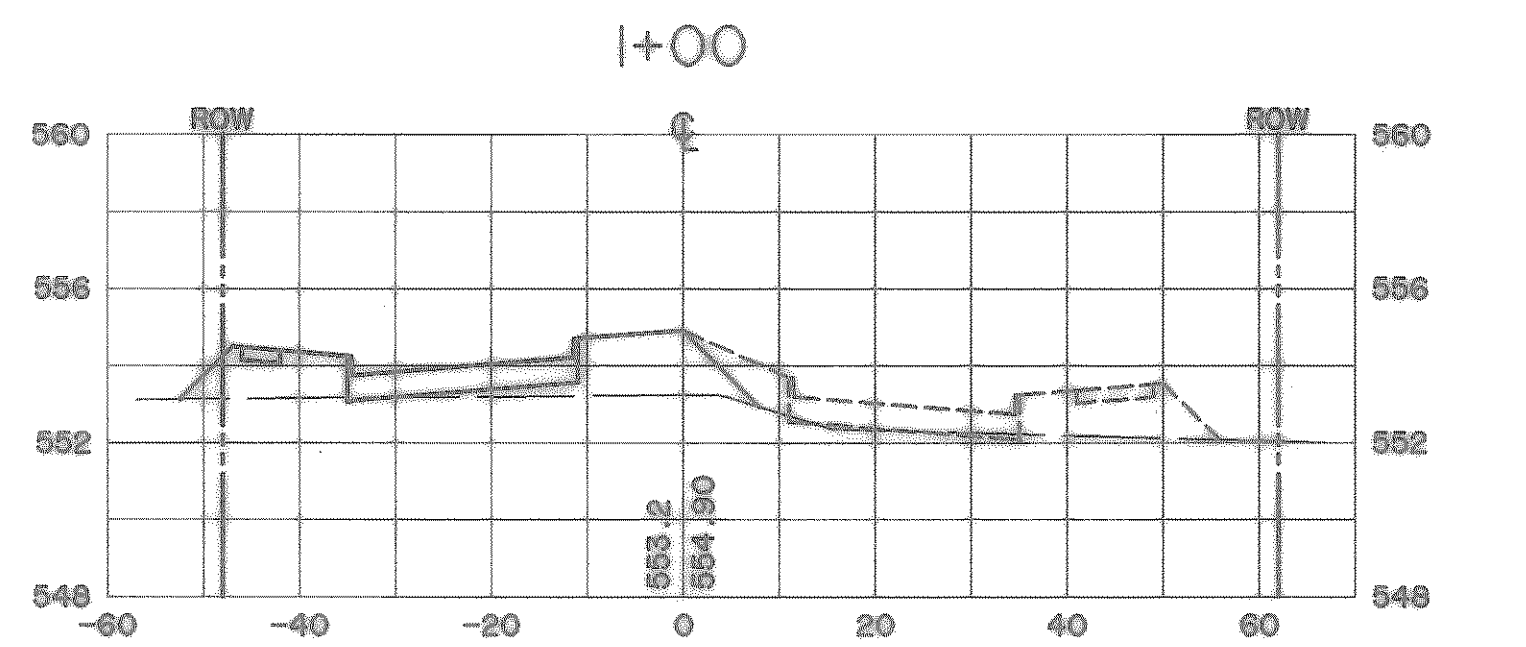
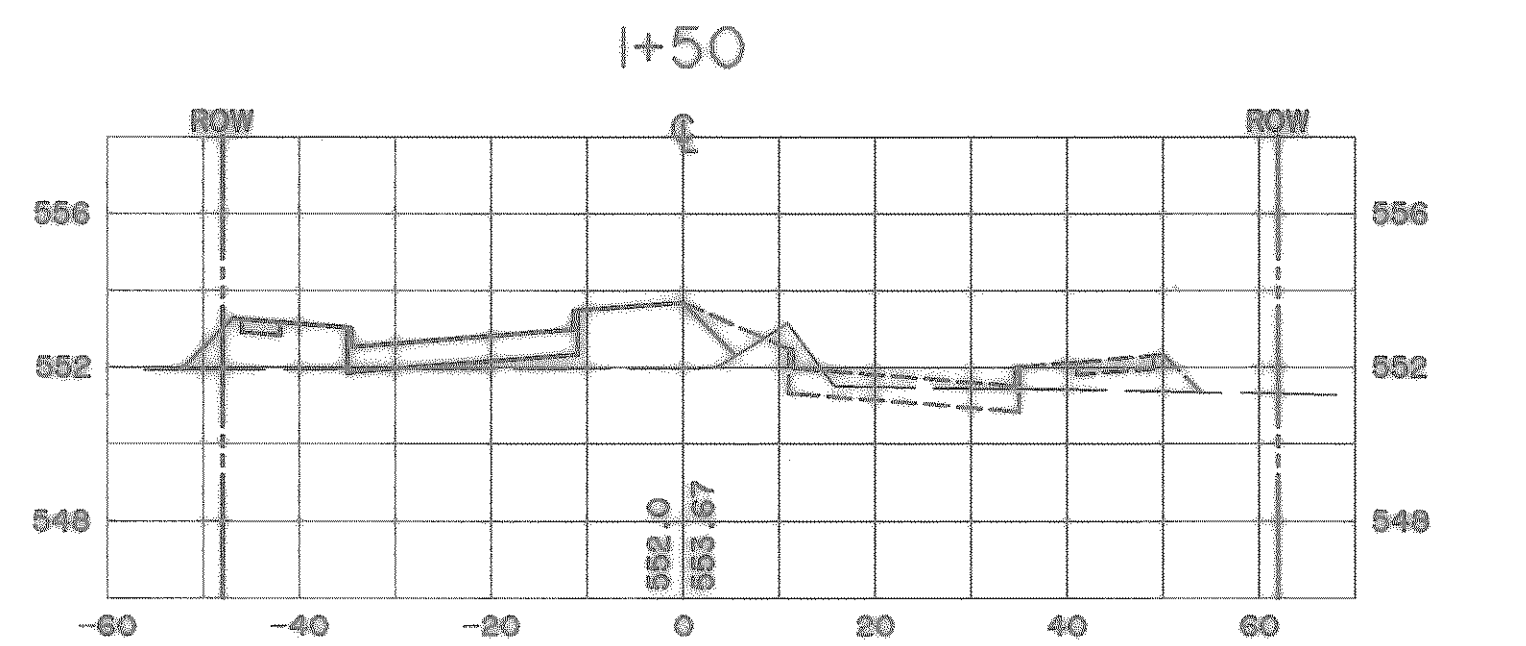
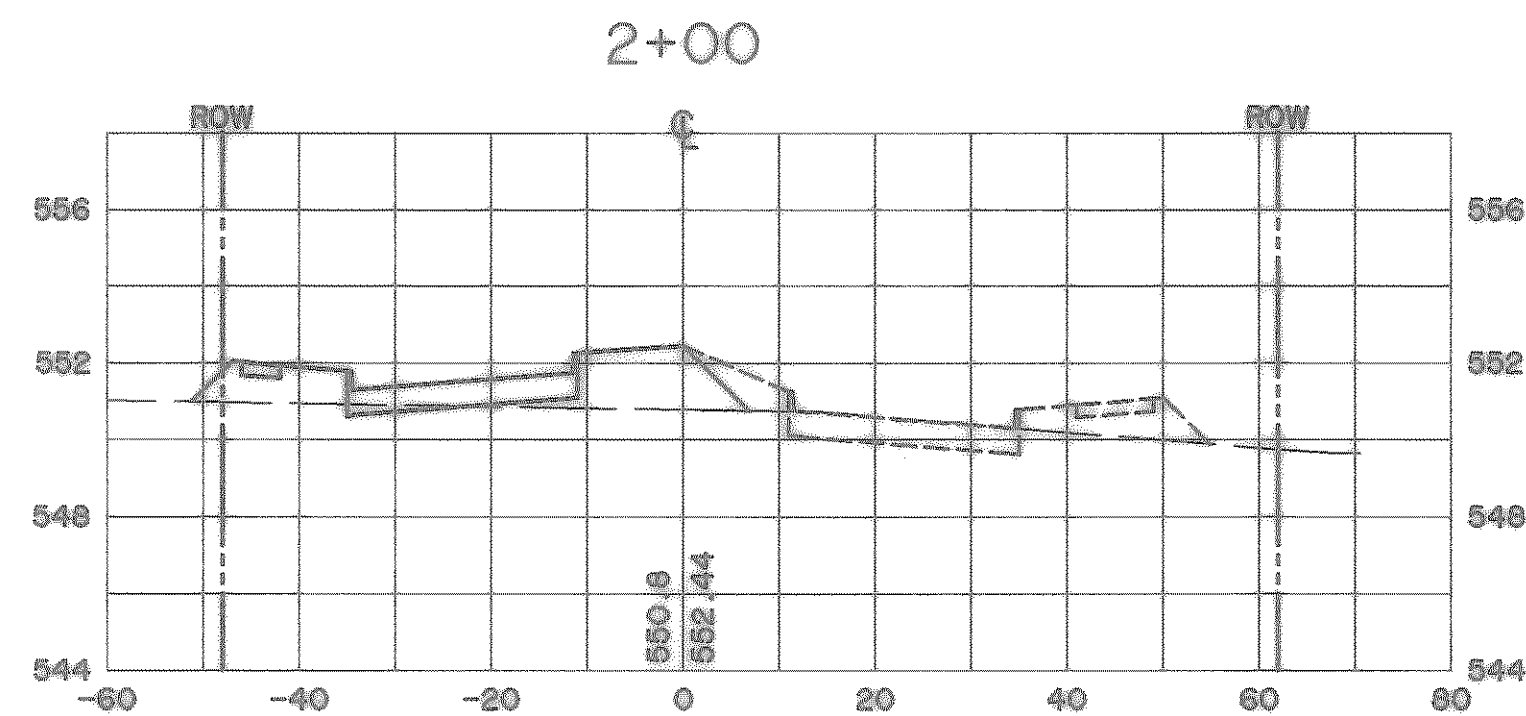



TIME 11:06 FILE: CROSS2.dwg




"RECORD PLANS"  
06-25-99



PREPARED BY:  
**WIA WIER & ASSOCIATES, INC.**  
ENGINEERS SURVEYORS LAND PLANNERS  
4300 BELTWAY PLACE SUITE 130 ARLINGTON, TEXAS 76010 METRO (817)467-7700  
4103 AMON CREEK BLVD. SUITE 200 FORT WORTH, TEXAS 76165 METRO (817)355-4457

**RALPH M. HALL PARKWAY**  
**CITY OF ROCKWALL**  
**ROCKWALL COUNTY, TEXAS**

**PAVING**  
**CROSS SECTIONS**  
**STA 0+00 TO STA 7+00**



COPYRIGHT ©  
WIER & ASSOCIATES, INC.  
LAST SHEET EDIT  
DATE 06-25-99  
WAB 27057

**SHEET NO.**  
**41**