

Revision	Date	Description

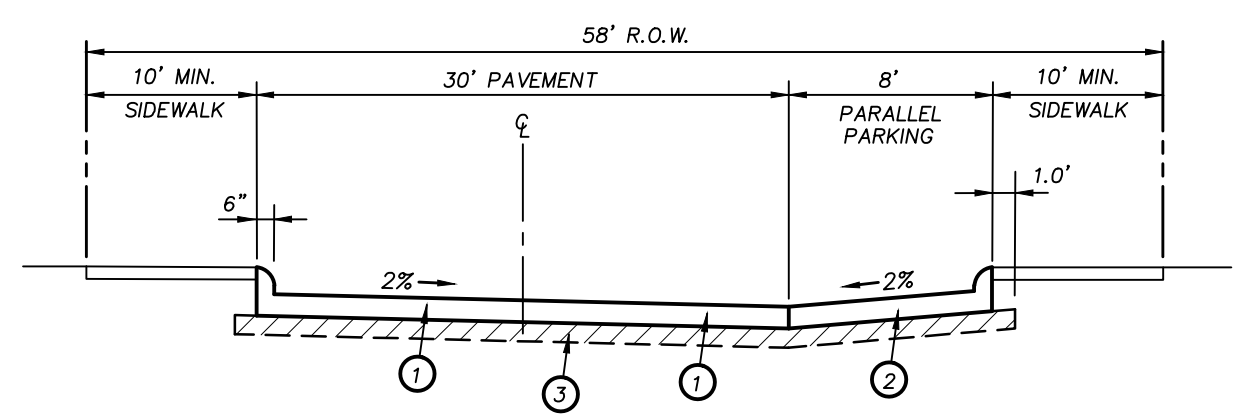
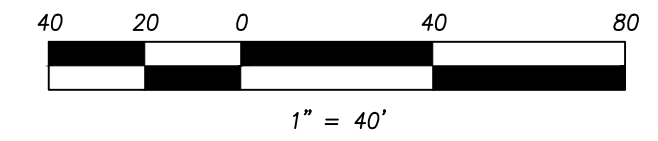

Owner: **CITY OF ROCKWALL**
 Developer: **Sterling One Construction L.L.C.**
 #2 Horizon Court • Heath, Texas 75032 • 469-772-9400

Harbor District Infrastructure
 Rockwall, Texas

~ Civil Engineer ~
F.C. CUNY CORPORATION
 #2 Horizon Court • Heath, Texas 75032 • (469) 402-7700
 Texas Registered Engineering Firm T-1449



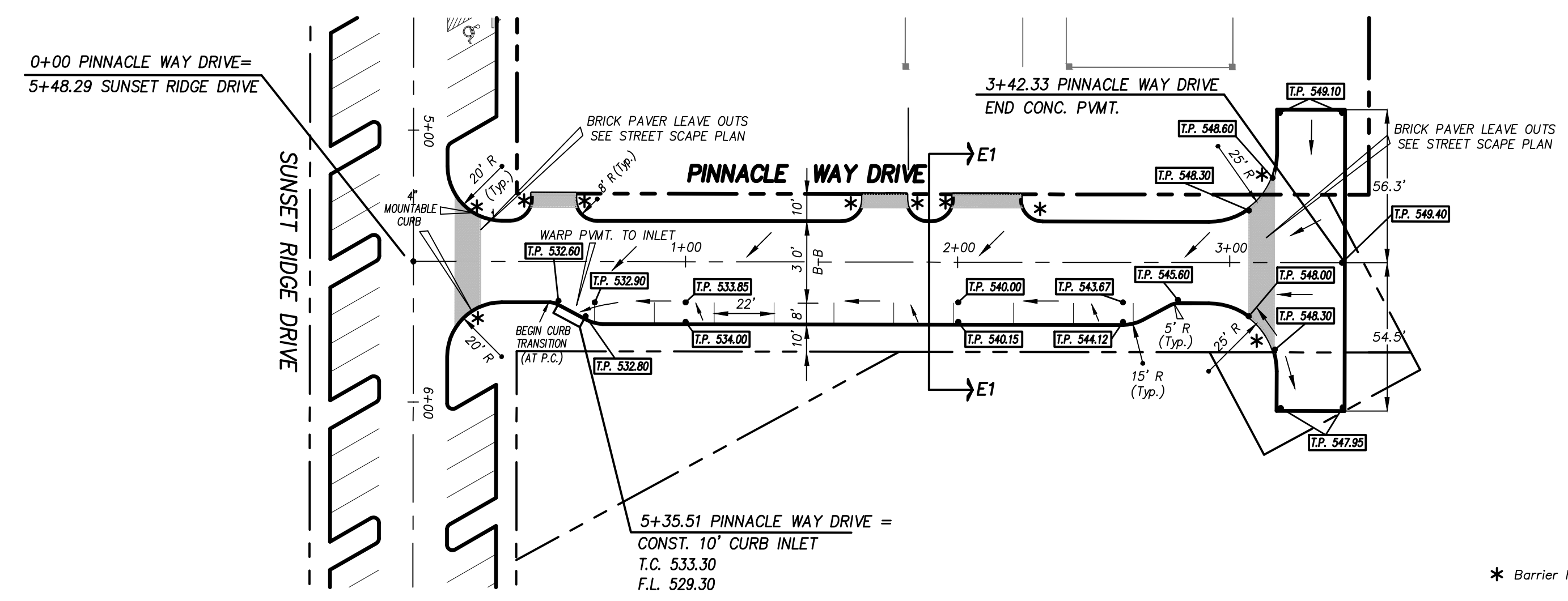
Drawn By: F.C. CUNY
 Checked By: F.C. CUNY
 Date: 08/11
 Project No.:
 Sheet Title: **Paving Plan & Profile**
 Pinnacle Way Dr. & Private Dr.
 Scale: 1"=40'
 Sheet No.: 4 of 21



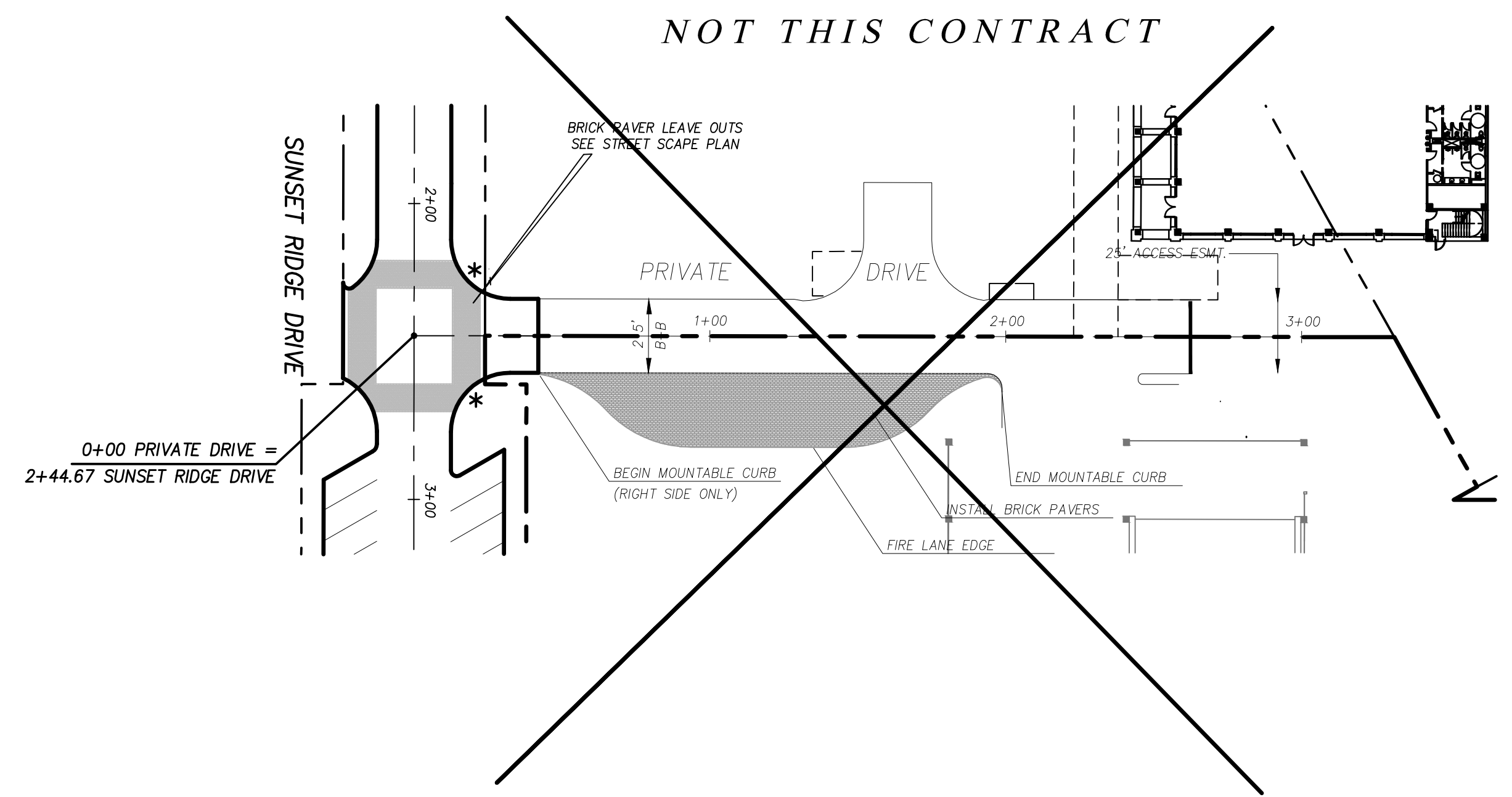
TYPICAL PAVING SECTION E1-E1

- ① 9"-3600 PSI Class "C" concrete pavement with No. 3 bars 24" on centers both ways.
 - ② 6"-3600 PSI Class "C" concrete pavement with No. 3 bars 24" on centers both ways.
 - ③ Subgrade shall be 8" thick and compacted to a density not less than 96% at 0%-3% of optimum moisture content.
- Notes:
 1. All construction joints & rebar to be in conformance with the City of Rockwall Specifications and Standards.

CAUTION EXISTING UTILITIES !!!
 EXISTING UTILITIES AND UNDERGROUND FACILITIES INDICATED ON THESE PLANS HAVE BEEN LOCATED FROM REFERENCE INFORMATION. IT SHALL BE THE RESPONSIBILITY OF THE CONTRACTOR TO VERIFY BOTH HORIZONTALLY AND VERTICALLY THE LOCATION OF ALL EXISTING UTILITIES AND UNDERGROUND FACILITIES PRIOR TO CONSTRUCTION, TO TAKE THE NECESSARY PRECAUTIONS IN ORDER TO PROTECT ALL FACILITIES ENCOUNTERED. THE CONTRACTOR SHALL PRESERVE AND PROTECT ALL EXISTING UTILITIES FROM DAMAGE DURING CONSTRUCTION.



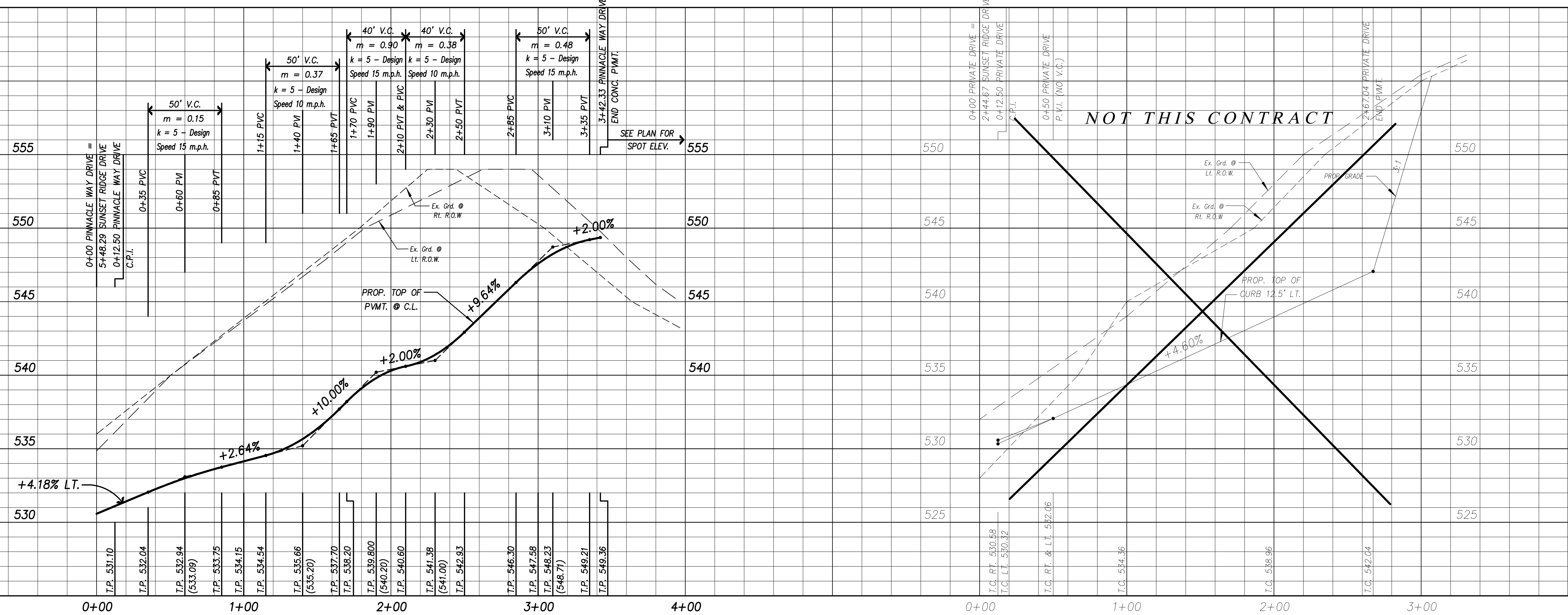
* Barrier Free Ramp



BENCHMARK:
 CITY OF ROCKWALL MONUMENT, N.W. CORNER OF INLET ON LAKEVIEW TRAIL AT SUMMER LEE.
 N 701.3358.3381
 E 2588850.5919
 ELEV. 469.06

PINNACLE WAY DRIVE

PRIVATE DRIVE



This drawing is proprietary and may not be copied or used in any way without the written permission of FC Cuny Corporation - Copyright - FC Cuny Corporation

RECORD DRAWING