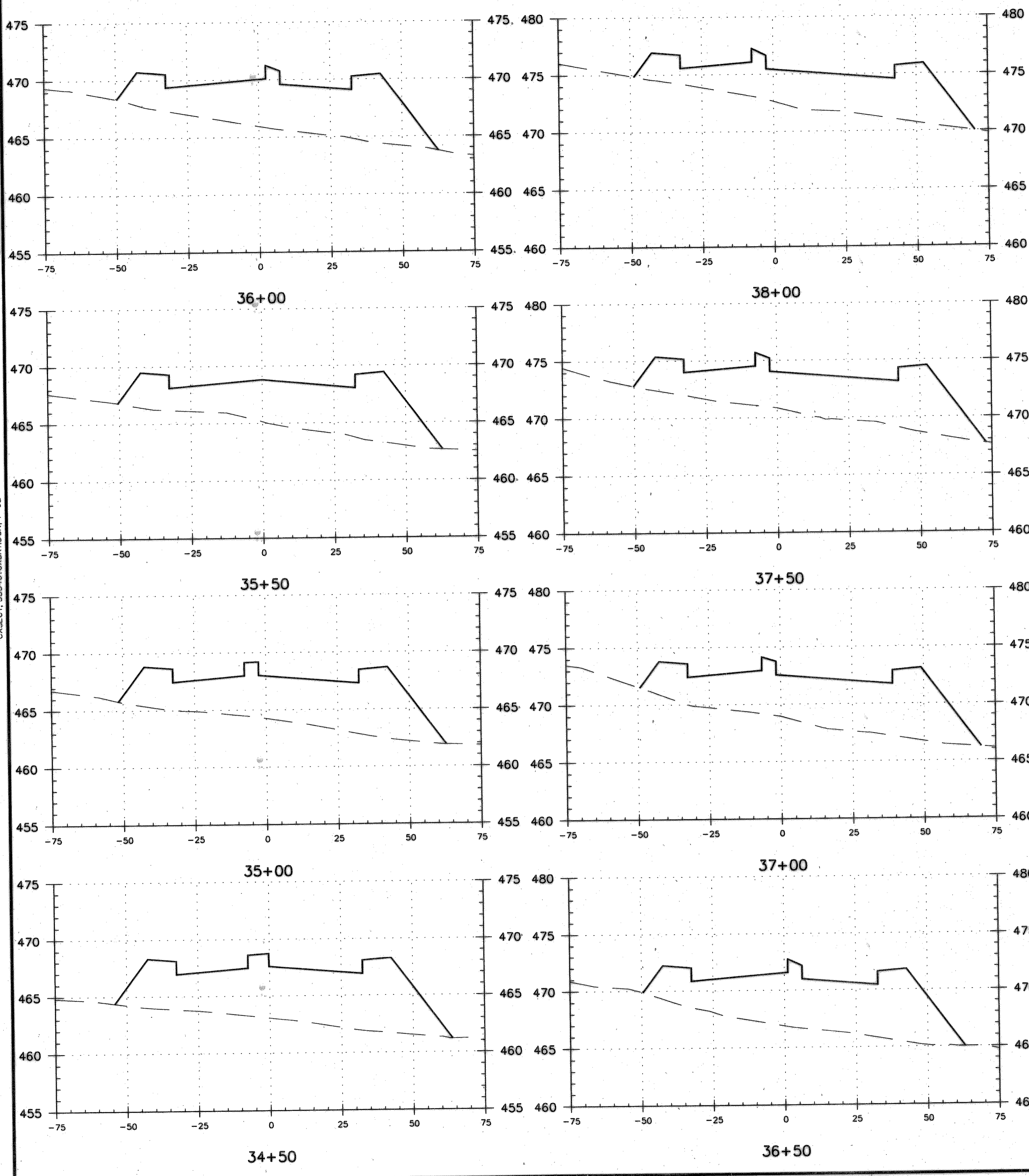


no ref logical, *no ref name*, *no ref levels*
 no ref logical, *no ref name*, *no ref levels*
 no ref logical, *no ref name*, *no ref levels*
 no ref logical, *no ref name*, *no ref levels*
 no ref logical, *no ref name*, *no ref levels*
 no ref logical, *no ref name*, *no ref levels*

CRW, 335401CPR1.DGN, 1-47.49-63
 CSTPLAN, 335401CSTR1.DGN, 1-16.18-29.31-41.43-63
 CVALIGN, 335401CVAR1.DGN, 1-63
 CHALIGN, 335401CHAR1.DGN, 1-7.9-57.59-63
 BORDER, 335401BDR1.DGN, 1-4.6.7.20-31.35-60
 CYSCT, 335401CYS1.DGN, 1-62

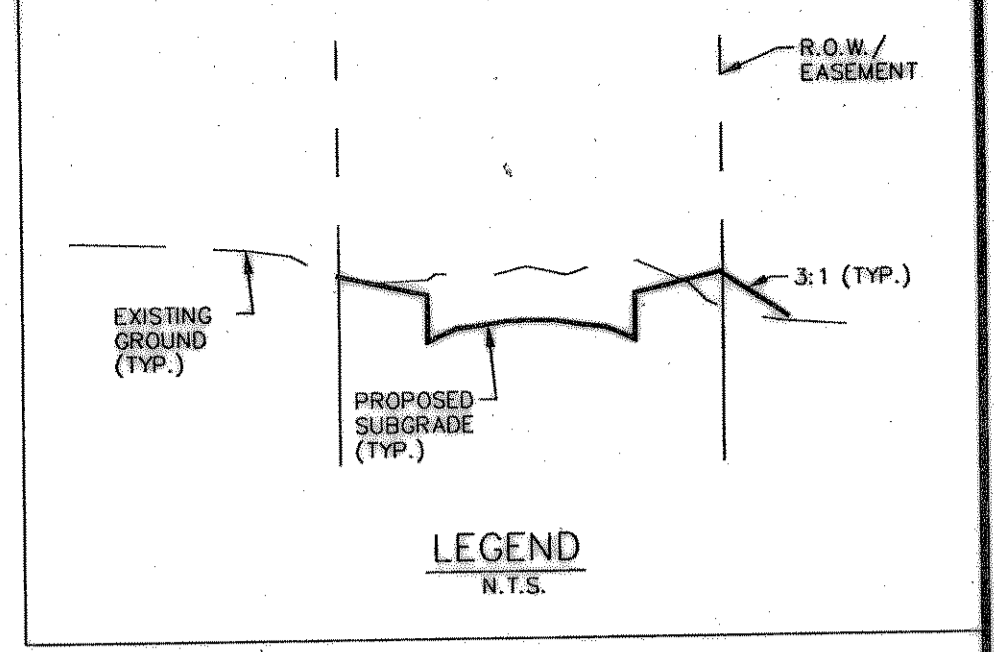
theresa
 SCALE=20.000000
 PRF ROTATION=90.000000
 F:\161\H2\FULL.TBL

h:\pro\01335401\dgn\335401CK502.DGN
 DATE: 1/10/2006
 TIME: 08:48:16

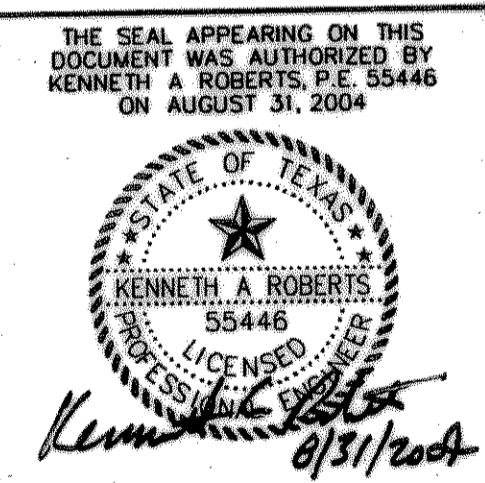


NORTH LAKESHORE DRIVE
 EARTHWORK VOLUMES (INCLUDES 15% SHRINKAGE)

STATION	EXCAVATION AREA (SF)	EMBANKMENT AREA (SF)	EXCAVATION VOLUME (CY)	EMBANKMENT VOLUME (CY)	15% SHRINK. VOLUME (CY)	TOTAL EMBANK. VOLUME (CY)	NET VOLUME (CY)	MASS VOLUME (CY)	STATION
2,432.00	0.00	0.00	0	0	0	0	0	0	2,432.00
2,458.00	0.00	981.56	0	473	71	543	(543)	(543)	2,458.00
2,500.00	0.00	1,018.65	0	1,556	233	1,789	(1,789)	(2,333)	2,500.00
2,550.00	0.00	1,218.43	0	2,071	311	2,382	(2,382)	(4,715)	2,550.00
2,590.00	0.00	754.26	0	1,461	219	1,680	(1,680)	(6,395)	2,590.00
2,600.00	0.00	758.82	0	280	42	322	(322)	(6,717)	2,600.00
2,620.00	0.00	767.94	0	565	85	650	(650)	(7,368)	2,620.00
BRIDGE									
3,100.00	0.00	659.27	0	0	0	0	0	(7,368)	3,100.00
3,130.00	0.00	645.59	0	725	109	834	(834)	(8,201)	3,130.00
3,150.00	0.00	919.53	0	580	87	667	(667)	(8,868)	3,150.00
3,200.00	0.00	944.88	0	1,726	259	1,985	(1,985)	(10,853)	3,200.00
3,250.00	0.00	965.32	0	1,787	268	2,055	(2,055)	(12,908)	3,250.00
3,300.00	0.00	908.66	0	1,754	263	2,017	(2,017)	(14,925)	3,300.00
3,350.00	0.00	765.46	0	1,550	233	1,783	(1,783)	(16,708)	3,350.00
3,400.00	0.00	615.86	0	1,279	192	1,471	(1,471)	(18,179)	3,400.00
3,450.00	0.00	483.32	0	1,018	153	1,170	(1,170)	(19,349)	3,450.00
3,500.00	0.00	406.12	0	824	124	947	(947)	(20,296)	3,500.00
3,550.00	0.00	391.15	0	738	111	849	(849)	(21,145)	3,550.00
3,600.00	0.00	398.77	0	731	110	841	(841)	(21,986)	3,600.00
3,650.00	0.00	434.35	0	771	116	887	(887)	(22,873)	3,650.00
3,700.00	0.00	448.13	0	817	123	940	(940)	(23,813)	3,700.00
3,750.00	0.00	414.56	0	799	120	919	(919)	(24,732)	3,750.00
3,800.00	0.00	352.56	0	710	107	817	(817)	(25,548)	3,800.00
3,850.00	0.00	215.98	0	526	79	605	(605)	(26,154)	3,850.00
3,861.95	117.63	0.00	26	48	7	55	(29)	(26,183)	3,861.95
TOTALS									
			26	22,790	3,419	26,209	(26,183)	(26,183)	TOTALS



RECORD DRAWINGS JANUARY 12, 2006
 THIS RECORD DOCUMENT HAS BEEN PREPARED BASED ON INFORMATION PROVIDED BY OTHERS. THE CONSULTANT HAS NOT VERIFIED THE ACCURACY AND/OR COMPLETENESS OF THIS INFORMATION AND SHALL NOT BE RESPONSIBLE FOR ANY ERRORS OR OMISSIONS THAT MAY BE INCORPORATED AS A RESULT OF ERRONEOUS INFORMATION PROVIDED BY OTHERS.



NO.	DATE	REVISIONS	APPROVED
1	12/20/2004	MEDIAN OPENING REVISION	KAR

**CROSS SECTIONS
 STA. 34+50 TO STA. 39+00
 NORTH LAKESHORE DRIVE
 NAPA DRIVE TO S.H. 205**

HUITT-ZOLLARS
 Huitt-Zollars, Inc.
 850 McKinney Avenue, Suite 600
 Dallas, Texas 75204-2485
 Phone (214) 871-3311 Fax (214) 871-0757

CITY OF ROCKWALL, TEXAS

DESIGN	DRAWN	APPR.	SCALE	DATE	PROJECT NO.	NO.
HZI	HZI	KAR	H: 1"=20' V: 1"=5'	AUGUST 2004	01-3354-01	X-2