

CITY OF ROCKWALL

"THE NEW HORIZON"

NORTH LAKESHORE DRIVE

PAVING, DRAINAGE & WATER IMPROVEMENTS

MAYOR

Ken Jones

CITY COUNCIL

Tim McCallum

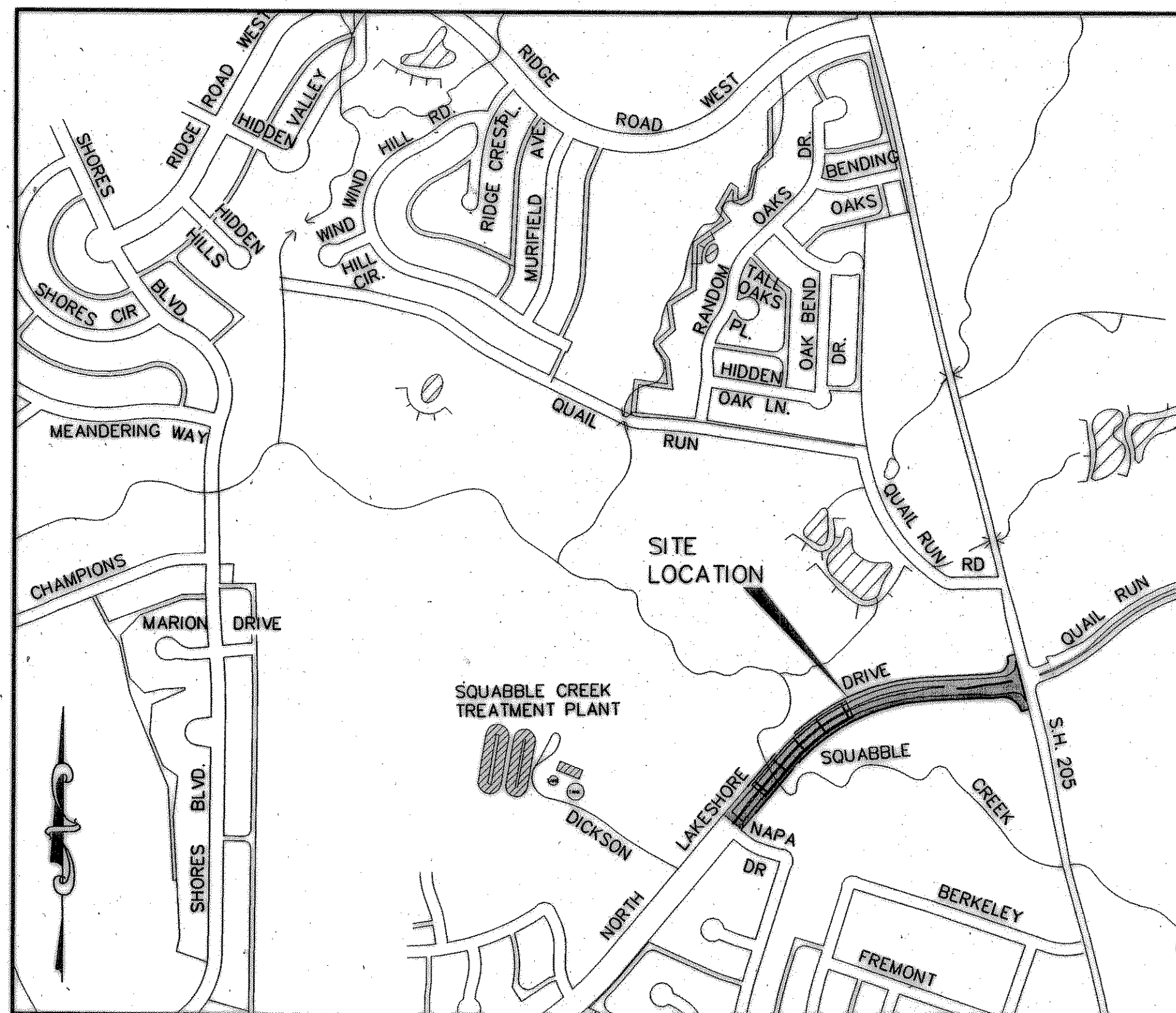
Stephen Straughan

Bob Cotti

John King

Terry Raulston

Bill Cecil



CONTRACTOR SHALL OBTAIN COPIES OF THE LATEST CITY OF ROCKWALL STANDARD DETAILS AND NORTH CENTRAL TEXAS COUNCIL OF GOVERNMENT STANDARD SPECIFICATIONS FOR PUBLIC WORKS CONSTRUCTION WITH ROCKWALL AMENDMENTS AND TXDOT STANDARD SPECIFICATIONS FOR CONSTRUCTION OF HIGHWAYS, STREETS AND BRIDGES. CONTRACTOR SHALL HAVE ONE COPY ON THE PROJECT AT ALL TIMES.

INDEX OF DRAWINGS

SHEET NO.	TITLE
C-1	COVER SHEET
R-1	ROW AND EASEMENT EXHIBIT
P-1 TO P-5	PAVING PLANS & PROFILES
P-6	STRIPING PLAN
P-7	S. H. 205 INTERSECTION PLAN
X-1 TO X-2	CROSS SECTIONS
TX-1 TO TX-12	TXDOT DETAILS
ST-1	DRAINAGE AREA MAP
ST-2	DRAINAGE CALCULATIONS
ST-3 TO ST-5	STORMWATER PLANS & PROFILES
ST-6 TO ST-7	CHANNEL GRADING & CROSS SECTIONS
ST-8 TO ST-11	POLLUTION CONTROL PLANS
U-1 TO U-2	WATER PLANS & PROFILES
B-1 TO B-16	BRIDGE PLANS
B-17 TO B-30	BRIDGE DETAILS

RECORD DRAWINGS JANUARY 12, 2006 *KAL*
 THIS RECORD DOCUMENT HAS BEEN PREPARED BASED ON INFORMATION PROVIDED BY OTHERS. THE CONSULTANT HAS NOT VERIFIED THE ACCURACY AND/OR COMPLETENESS OF THIS INFORMATION AND SHALL NOT BE RESPONSIBLE FOR ANY ERRORS OR OMISSIONS THAT MAY BE INCORPORATED AS A RESULT OF ERRONEOUS INFORMATION PROVIDED BY OTHERS.



OWNER:

CITY OF ROCKWALL
 ENGINEERING DEPARTMENT
 385 SOUTH GOLIAD
 ROCKWALL, TEXAS 75087
 (972) 771-7790

ENGINEER:

HUITT-ZOLLARS
 HUITT-ZOLLARS, INC.
 3131 MCKINNEY AVE., SUITE 600
 DALLAS, TEXAS 75204
 (214) 871-3311

THE SEAL APPEARING ON THIS DOCUMENT WAS AUTHORIZED BY KENNETH A. ROBERTS, P.E. 55446 ON AUGUST 31, 2004.



ROCKWALL, TEXAS

NOTE:
 INFORMATION ON UNDERGROUND FRANCHISED UTILITIES, BOTH EXISTING & PROPOSED, WAS NOT RECEIVED PRIOR TO ISSUING THESE PLANS FOR BID. CONTRACTOR TO VERIFY IN THE FIELD THE LOCATION OF ALL EXISTING UTILITIES PRIOR TO CONSTRUCTION. INFORMATION PROVIDED WITHIN THESE PLANS DOES NOT RELIEVE THE CONTRACTOR OF THE FULL AND TOTAL RESPONSIBILITY FOR THE PROTECTION OF EXISTING UTILITIES NOR ANY DAMAGES CAUSED BY SAID CONTRACTOR DURING CONSTRUCTION.

*no ref logical, *no ref name, *no ref levels*
 *no ref logical, *no ref name, *no ref levels*
 *no ref logical, *no ref name, *no ref levels*
 *no ref logical, *no ref name, *no ref levels*
 *no ref logical, *no ref name, *no ref levels*
 *no ref logical, *no ref name, *no ref levels*
 *no ref logical, *no ref name, *no ref levels*

*no ref logical, *no ref name, *no ref levels*
 *no ref logical, *no ref name, *no ref levels*
 *no ref logical, *no ref name, *no ref levels*
 *no ref logical, *no ref name, *no ref levels*
 *no ref logical, *no ref name, *no ref levels*
 *no ref logical, *no ref name, *no ref levels*
 *no ref logical, *no ref name, *no ref levels*

thresso
 SCALE=0.999800
 PRF ROTATION=90.000000
 f: \\bn\HZ\FULL.TBL

h:\proj\01335401\dgn\335401GCV01.DGN
 DATE: 1/10/2006
 TIME: 08:49:25