

These plans and related specifications were prepared for construction of this specific project only. Reuse of these documents is not permitted without written authorization of Birkhoff, Hendricks, & Conway, L.L.P.

SHEET NO.

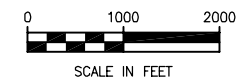
SHEET INDEX

SHEET NO.	SHEET DESCRIPTION
1	TITLE SHEET
2	LOCATION MAP & SHEET INDEX
3	DRAINAGE AREA MAP - DRAINAGE SITES 1, 2 & 3
4	DRAINAGE AREA MAP - DRAINAGE SITE 4
5	DRAINAGE SITE 1 IMPROVEMENTS - ALLEY NORTH OF BOYDSTUN DR. AT RIDGEVIEW DR.
6	DRAINAGE SITE 2 IMPROVEMENTS - ALLEY BETWEEN ALEXANDER DR. AND ROBIN DR.
7	DRAINAGE SITE 3 IMPROVEMENTS - ALLEY BETWEEN STONEBRIDGE DR. AND LAKESHORE DR.
8	DRAINAGE SITE 4 IMPROVEMENTS - SPRING CREEK DR. NORTH OF STONECREST DR.

LEGEND

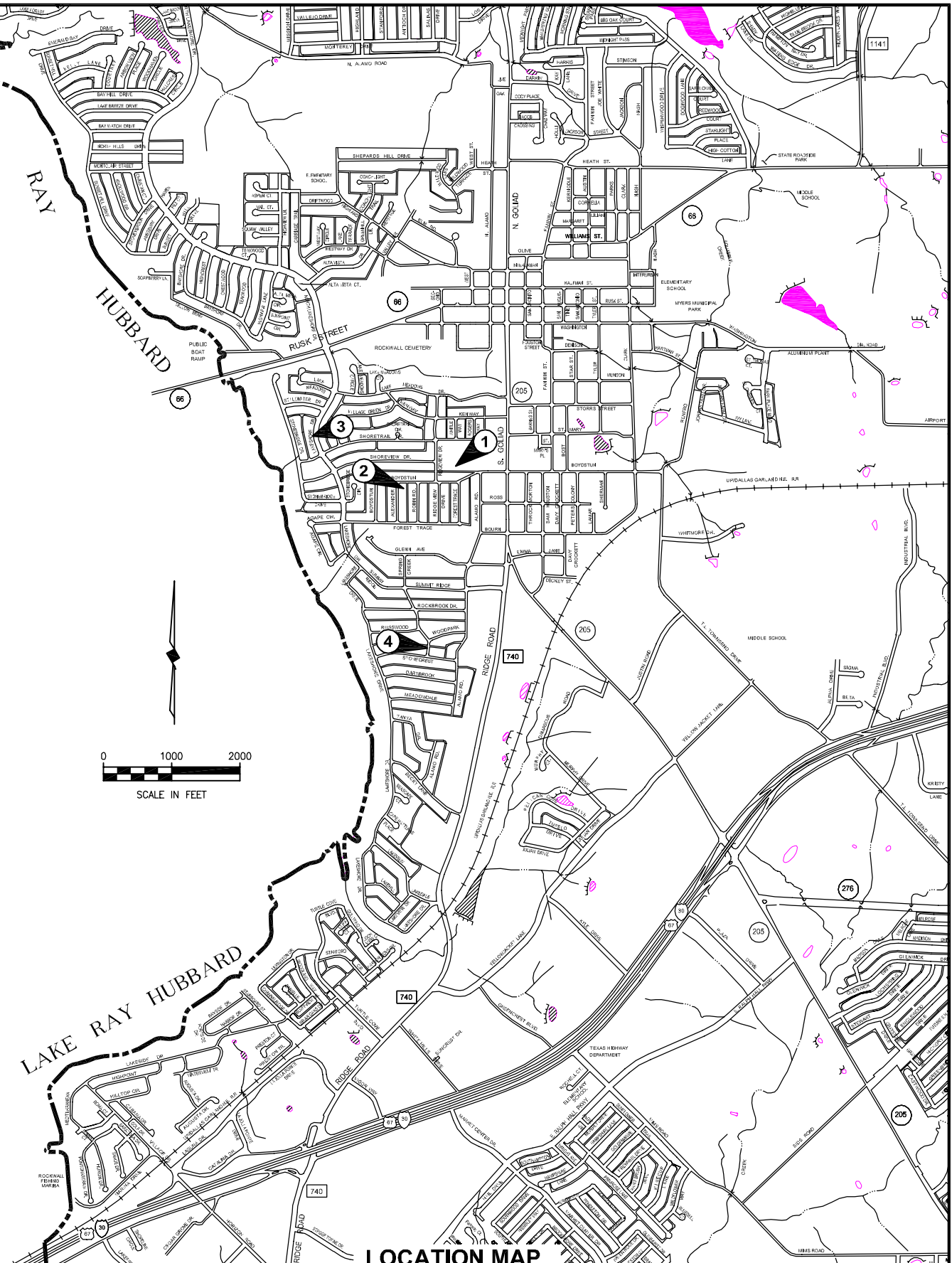


DRAINAGE IMPROVEMENT SITE




This record drawing is a compilation of the sealed engineering drawing for this project; modified by addenda, change orders and information furnished by the contractor. The information shown on the record drawings that was provided by the contractor or others not associated with the design engineer cannot be verified for accuracy or completeness. This original sealed drawings are on file at the offices of Birkhoff, Hendricks & Conway, L.L.P.

BY RVC DATE 5/12/09



LOCATION MAP

BIRKHOFF, HENDRICKS & CONWAY, L.L.P.
 CONSULTING ENGINEERS
 7502 Greenville Ave., Suite 220
 Dallas, Texas
 (214) 361-7900



Ronald V. Conway
 9/8/08

CITY OF ROCKWALL, TEXAS
 NEIGHBORHOOD DRAINAGE IMPROVEMENTS - PHASE 2
LOCATION MAP & SHEET INDEX

BHC
 PROJECT NO.
 2006-182
 SEPTEMBER 2008

SHEET NO.
2