

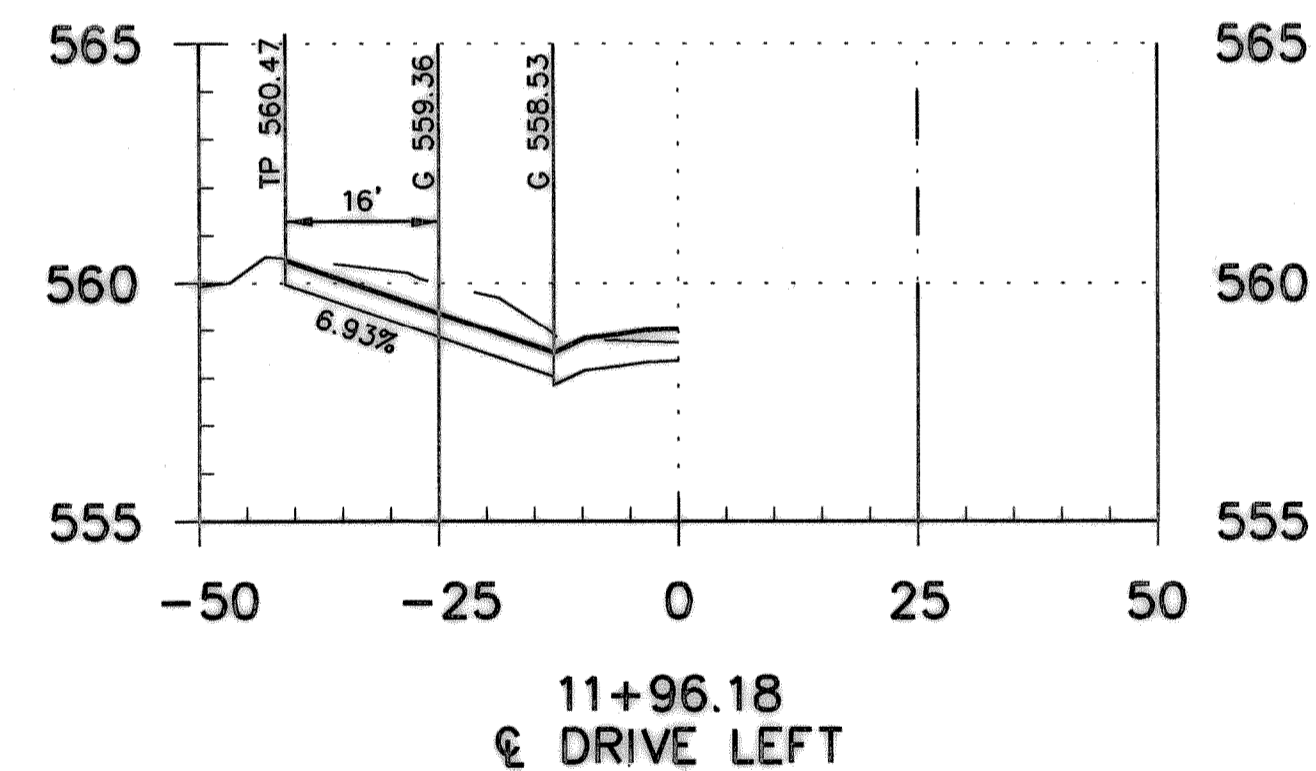
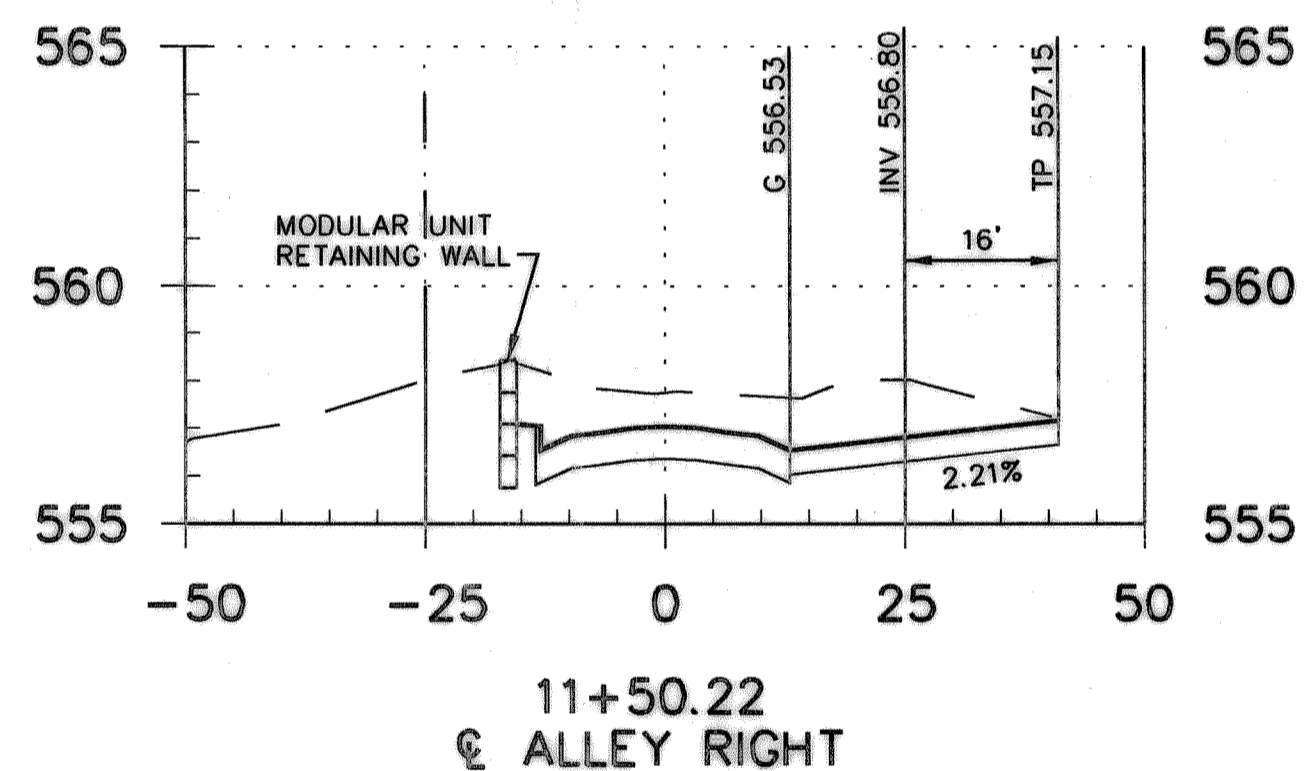
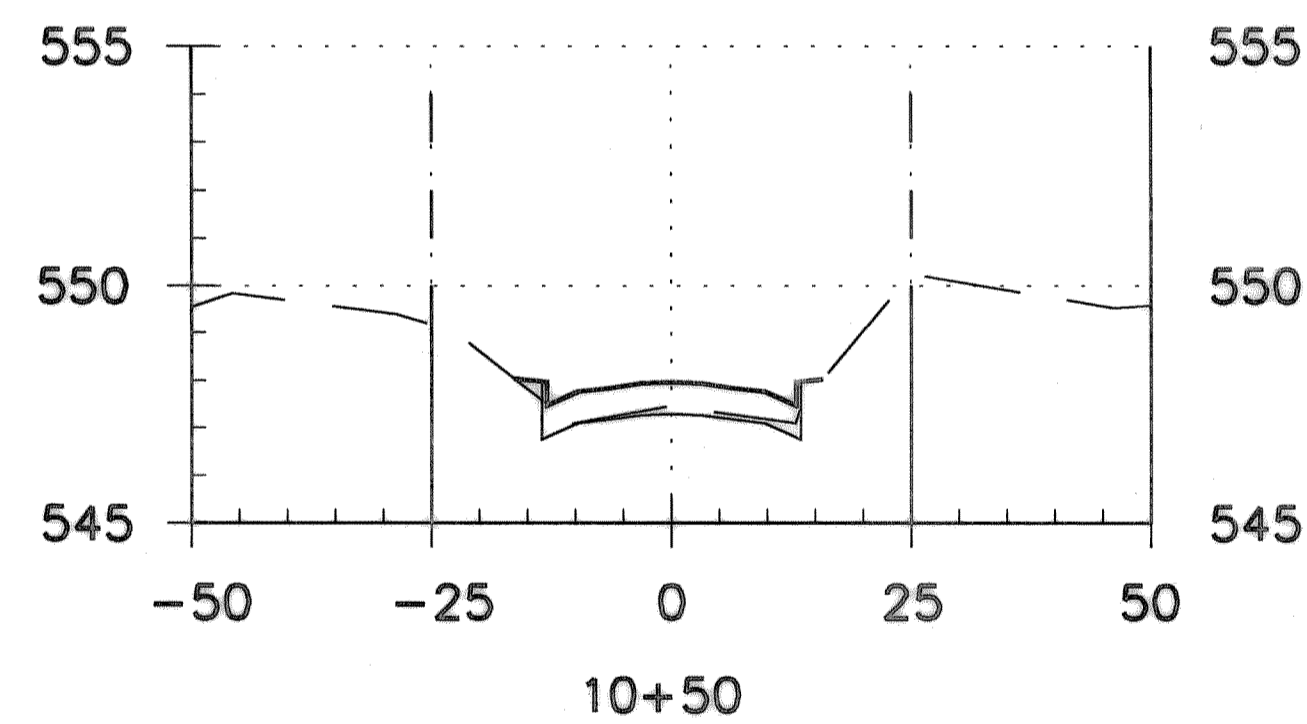
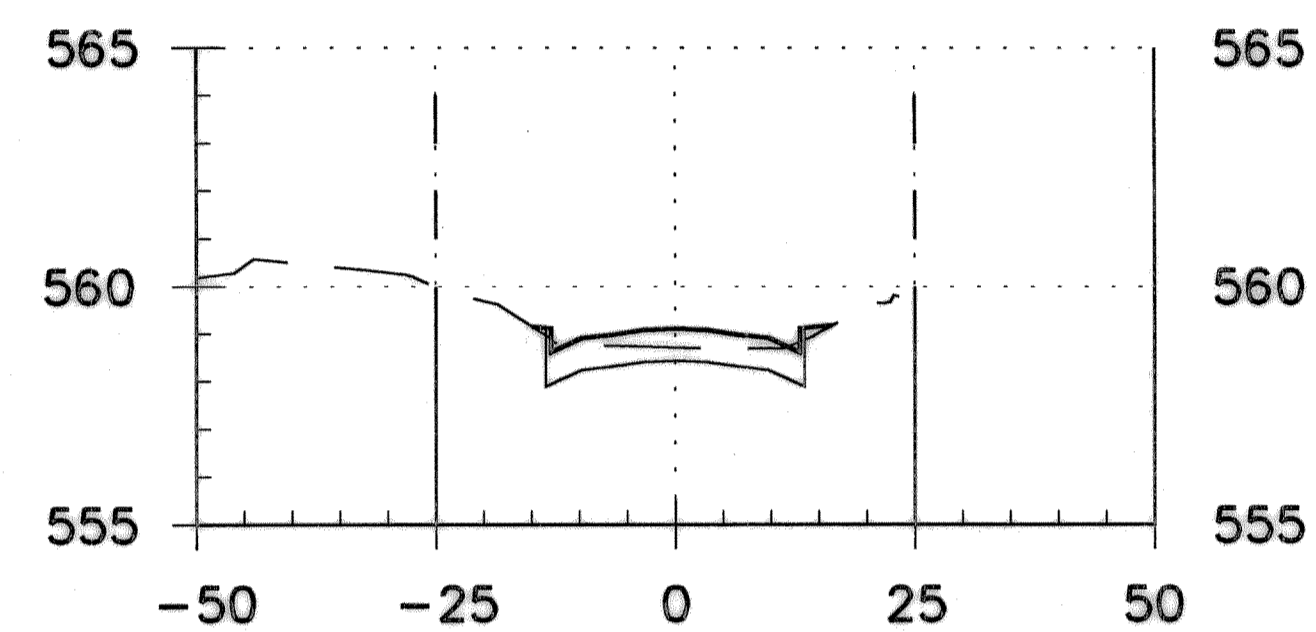
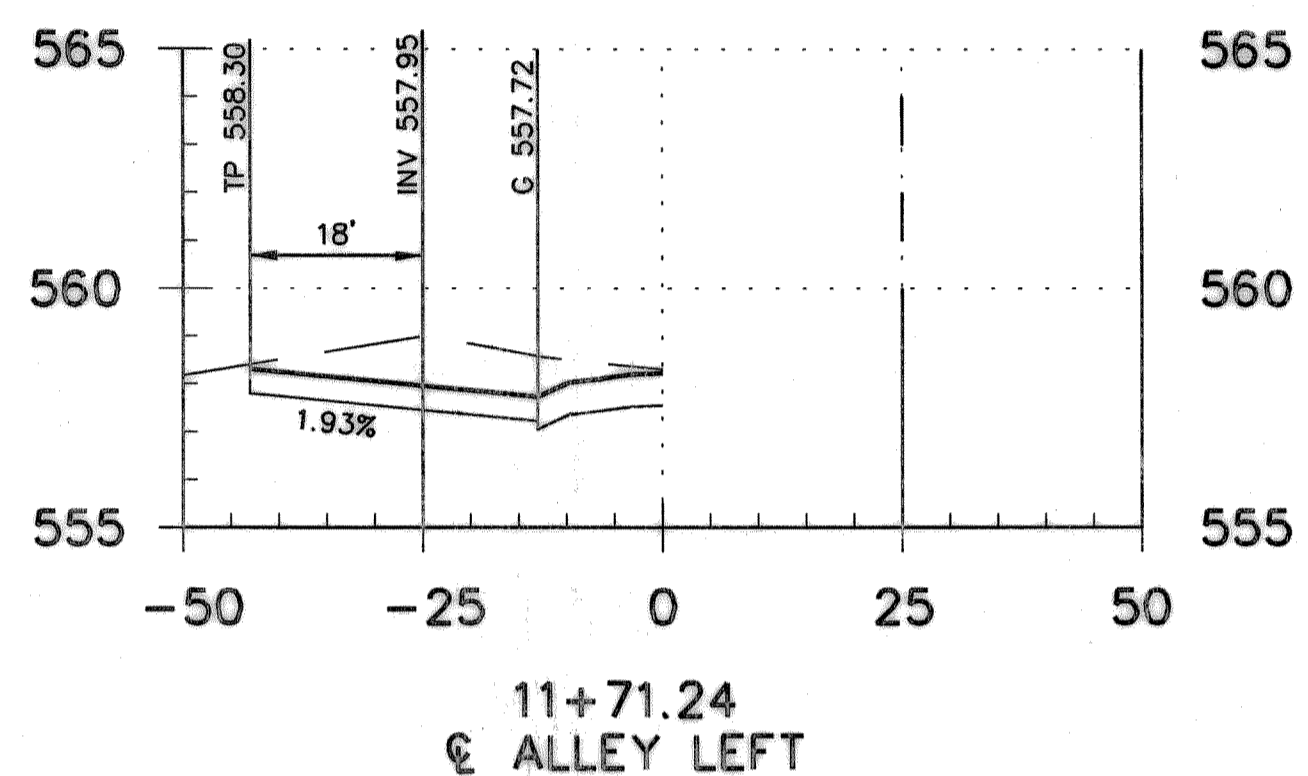
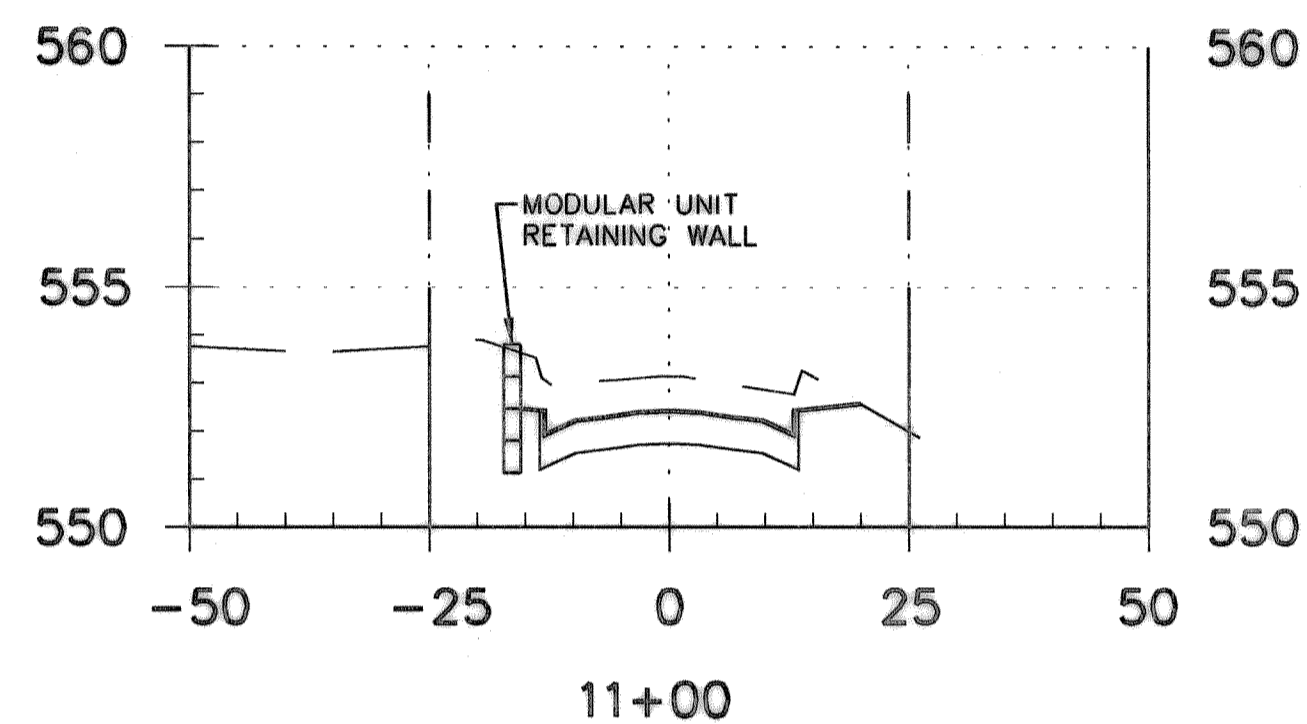
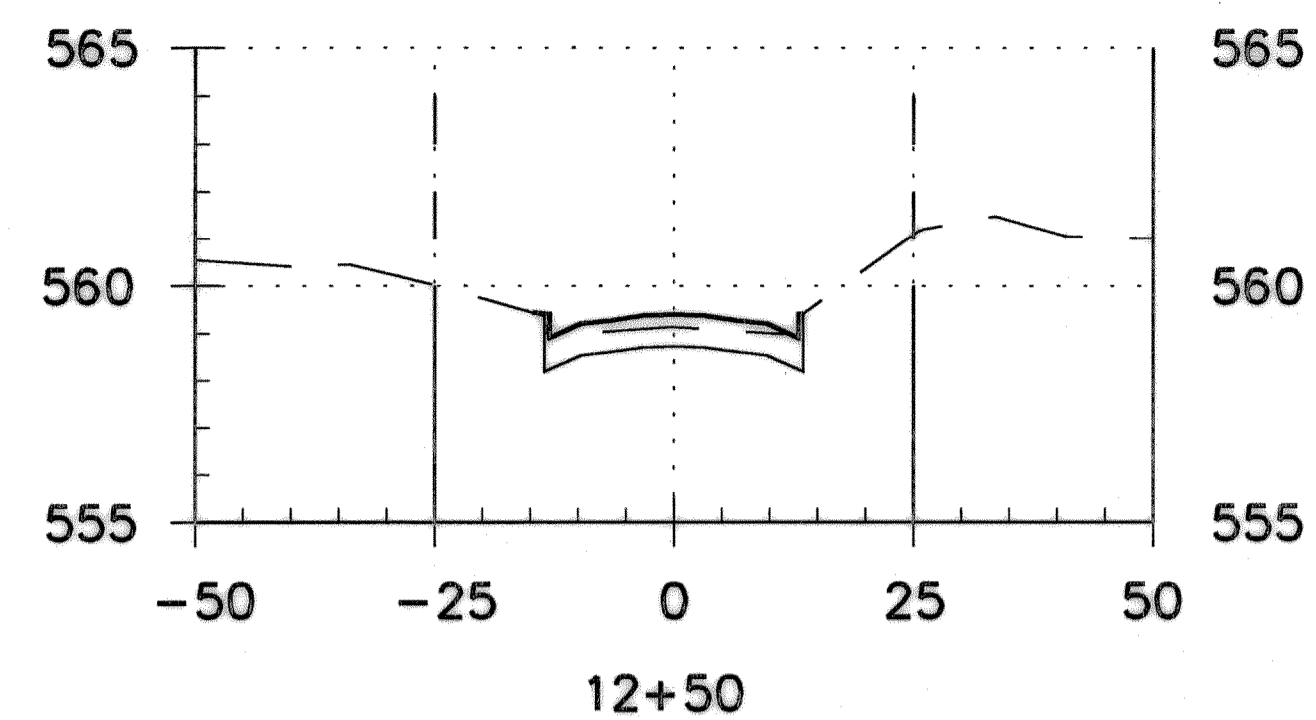
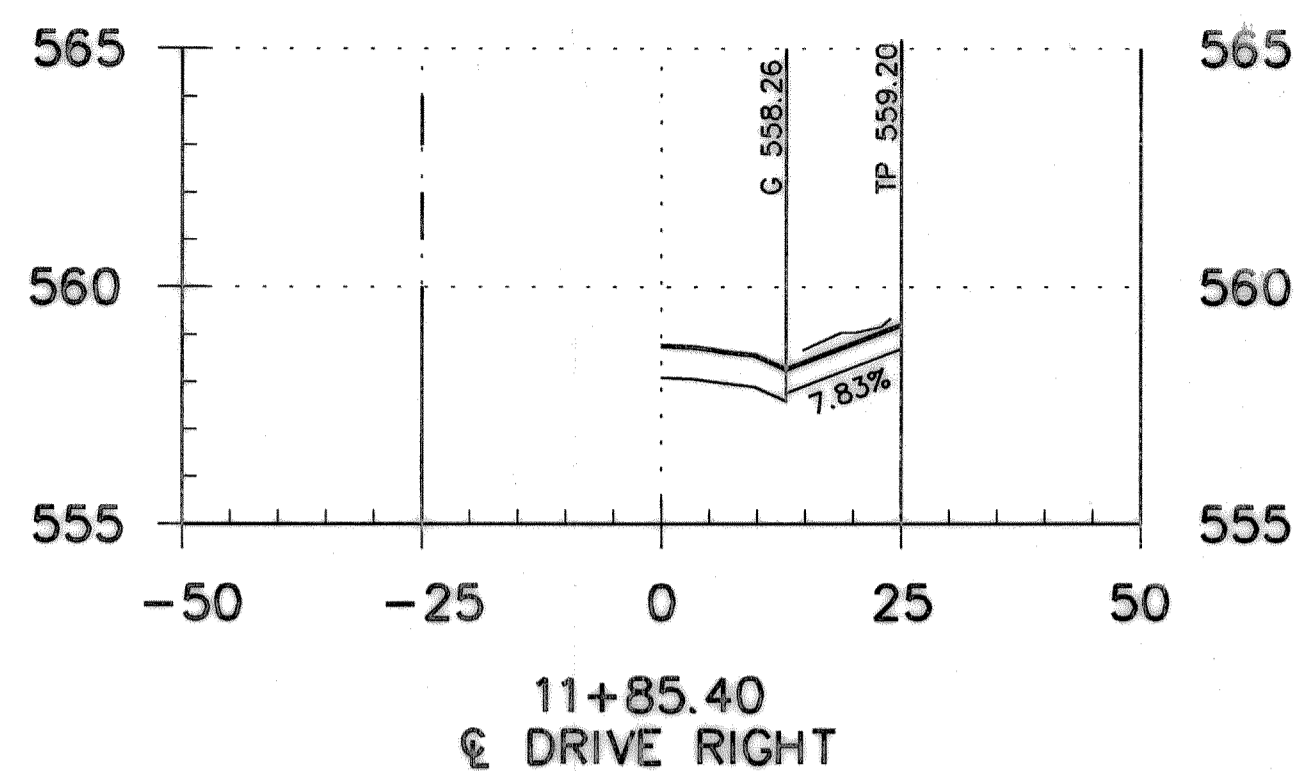
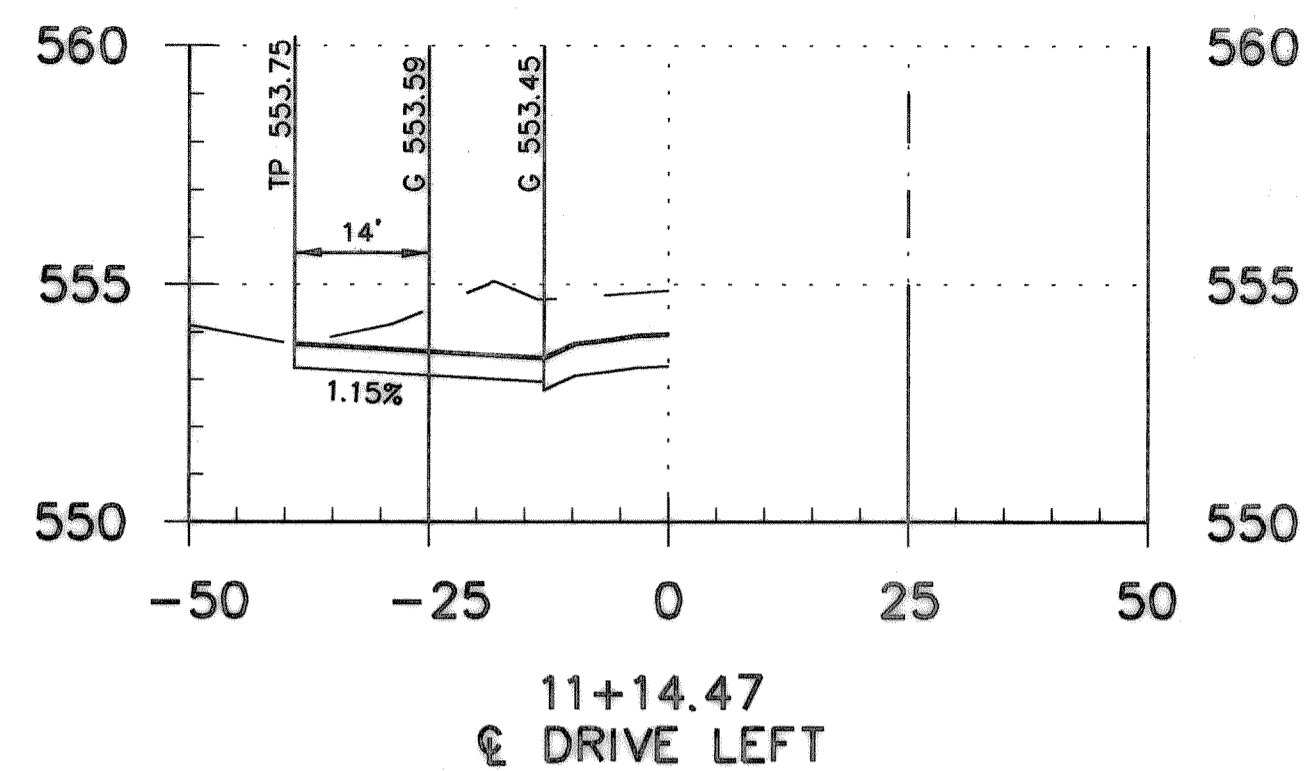
\*no ref logical\*, \*no ref name\*, \*no ref levels\*  
 \*no ref logical\*, \*no ref name\*, \*no ref levels\*  
 \*no ref logical\*, \*no ref name\*, \*no ref levels\*  
 \*no ref logical\*, \*no ref name\*, \*no ref levels\*  
 \*no ref logical\*, \*no ref name\*, \*no ref levels\*  
 \*no ref logical\*, \*no ref name\*, \*no ref levels\*

BORDER, 301801GBDR1.DGN, 1-4, 7, 21, 30, 31, 40, 41, 46-48, 50  
 CXSECT, 301801CXSR1.DGN, 1-63

\*no ref logical\*, \*no ref name\*, \*no ref levels\*  
 \*no ref logical\*, \*no ref name\*, \*no ref levels\*  
 \*no ref logical\*, \*no ref name\*, \*no ref levels\*  
 \*no ref logical\*, \*no ref name\*, \*no ref levels\*  
 \*no ref logical\*, \*no ref name\*, \*no ref levels\*  
 \*no ref logical\*, \*no ref name\*, \*no ref levels\*

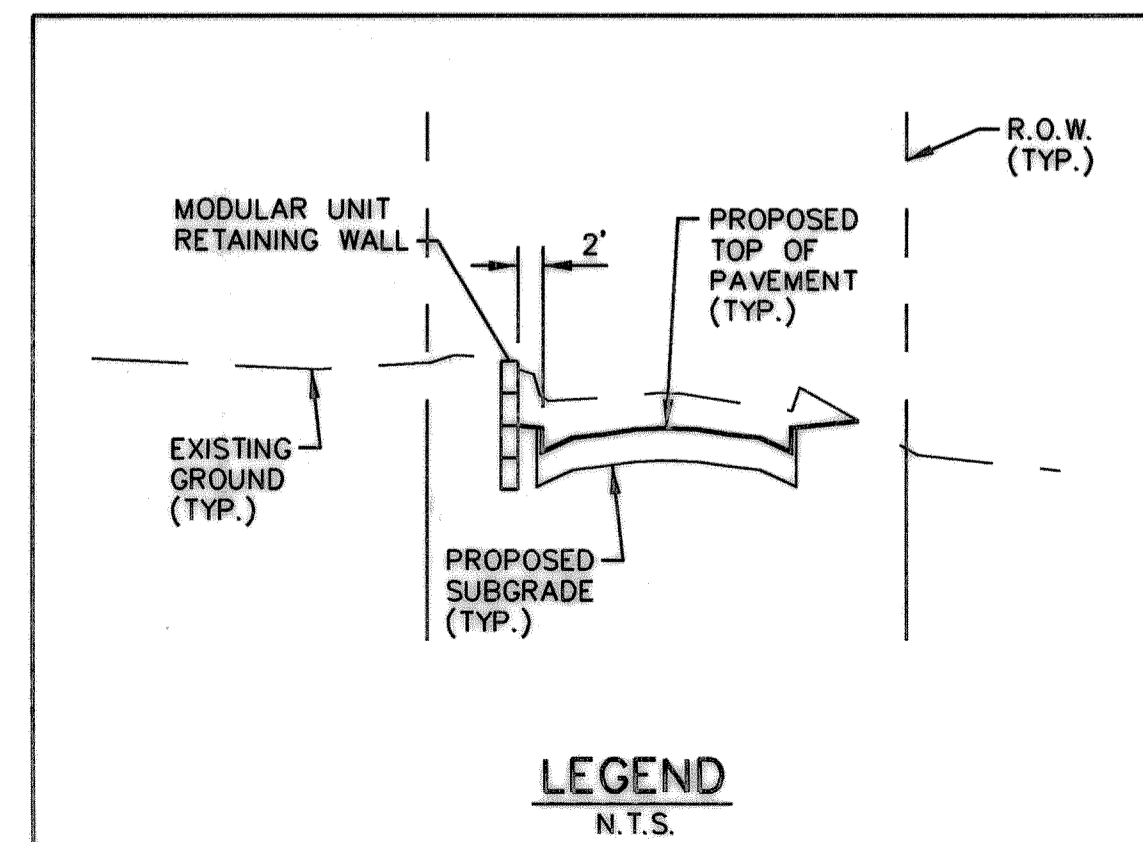
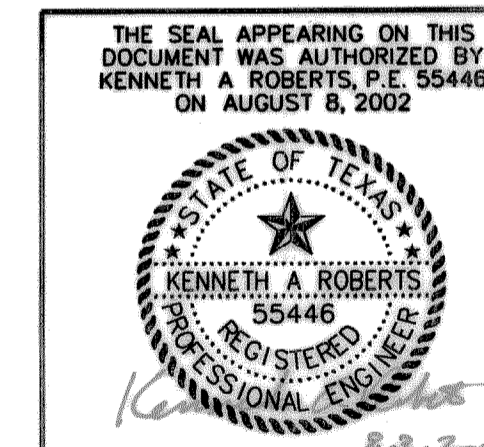
theressa  
 SCALE=20.000000  
 PRP ROTATION=270.000000  
 F:\b\H\Z\FULL.TBL

h:\proj\01301801\dgn\301801CXSR1.DGN  
 DATE: 7/29/03  
 TIME: 07:57:32



RECORD DRAWINGS JULY 25, 2003  
 THIS RECORD DOCUMENT HAS BEEN PREPARED BASED ON INFORMATION PROVIDED BY OTHERS. THE CONSULTANT HAS NOT VERIFIED THE ACCURACY AND/OR COMPLETENESS OF THIS INFORMATION AND SHALL NOT BE RESPONSIBLE FOR ANY ERRORS OR OMISSIONS THAT MAY BE INCORPORATED AS A RESULT OF ERRONEOUS INFORMATION PROVIDED BY OTHERS.

NOTE:  
 KENWAY DRIVE CROSS SECTIONS, 10+50 TO 12+50, INCLUDED DUE TO STREET GRADES BEING LOWERED. ALL OTHER STREET GRADES MATCH EXISTING TOP OF CURB.



NO.	DATE	REVISIONS	APPROVED
<b>CROSS SECTIONS</b>			
<b>KENWAY DR. STA. 10+50 TO 12+50</b>			
<b>RIDGE VIEW ADDITION REHAB</b>			
<b>HUITT-ZOLLARS</b>			
<b>CITY OF ROCKWALL, TEXAS</b>			
DESIGN	DRAWN	APPR.	SCALE
HZI	HZI	KAR	H: 1"=20' V: 1"=8'
DATE	PROJECT NO.	NO.	
AUGUST 2002	01-3018-01	X-1	