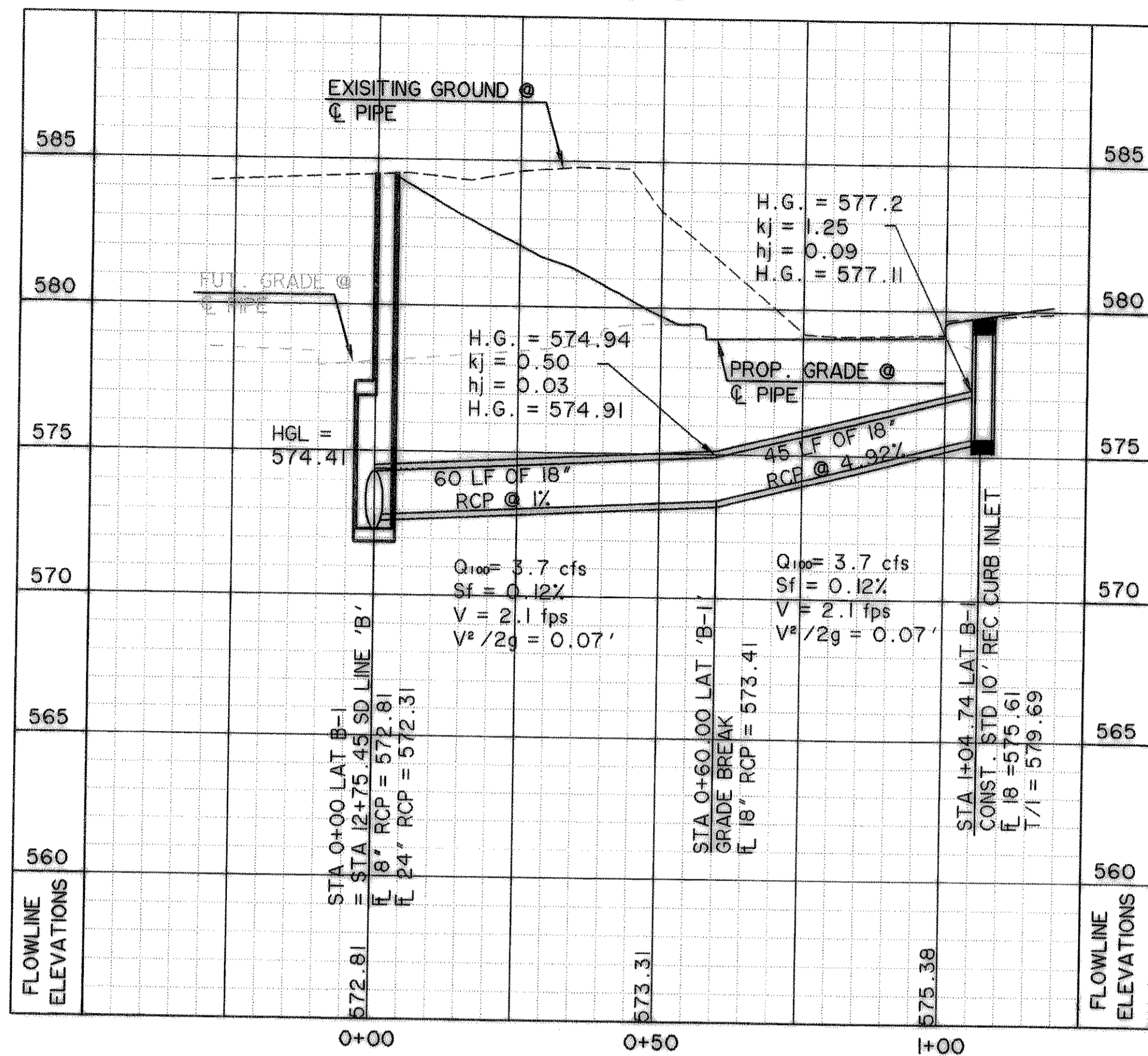
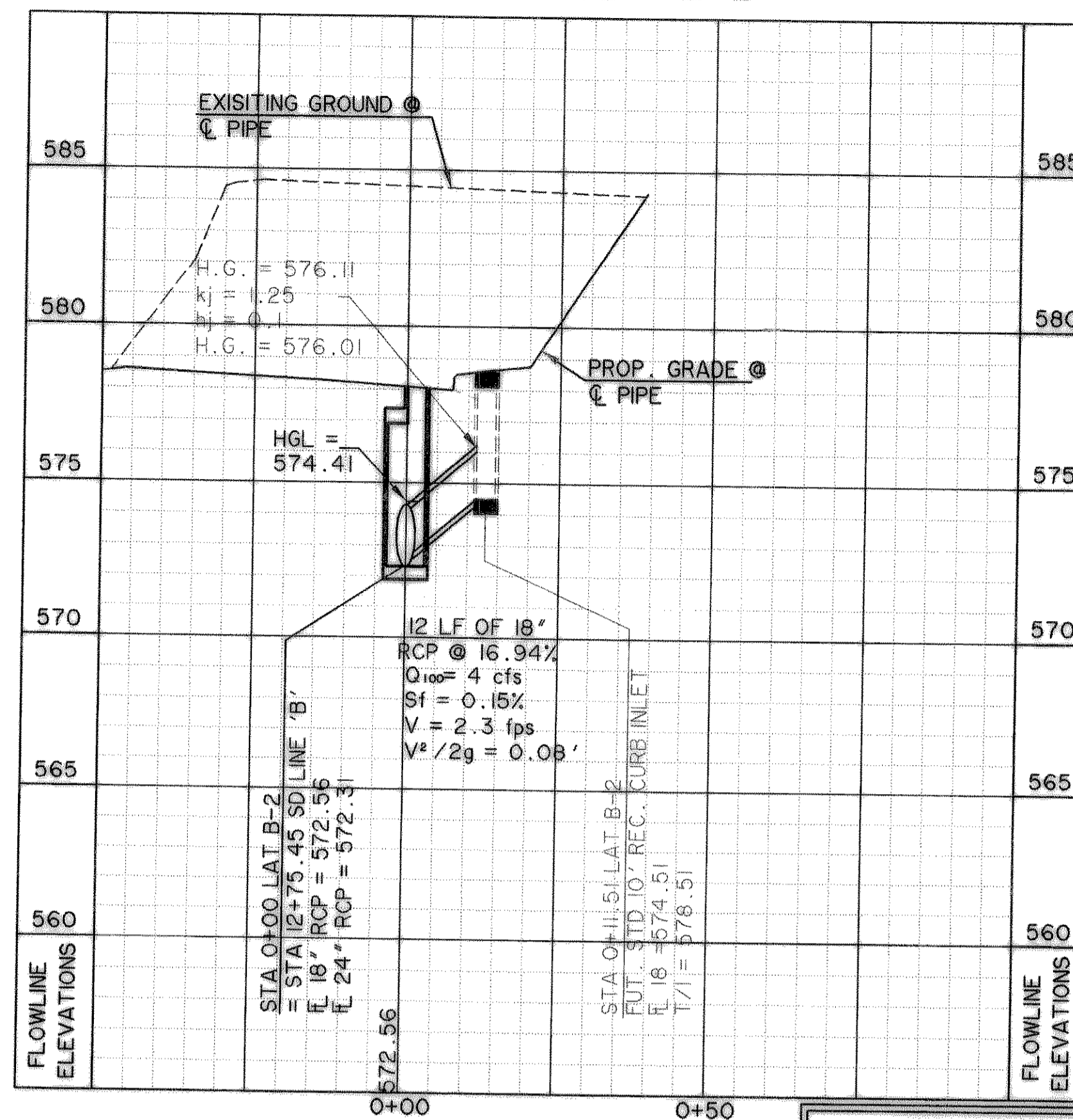


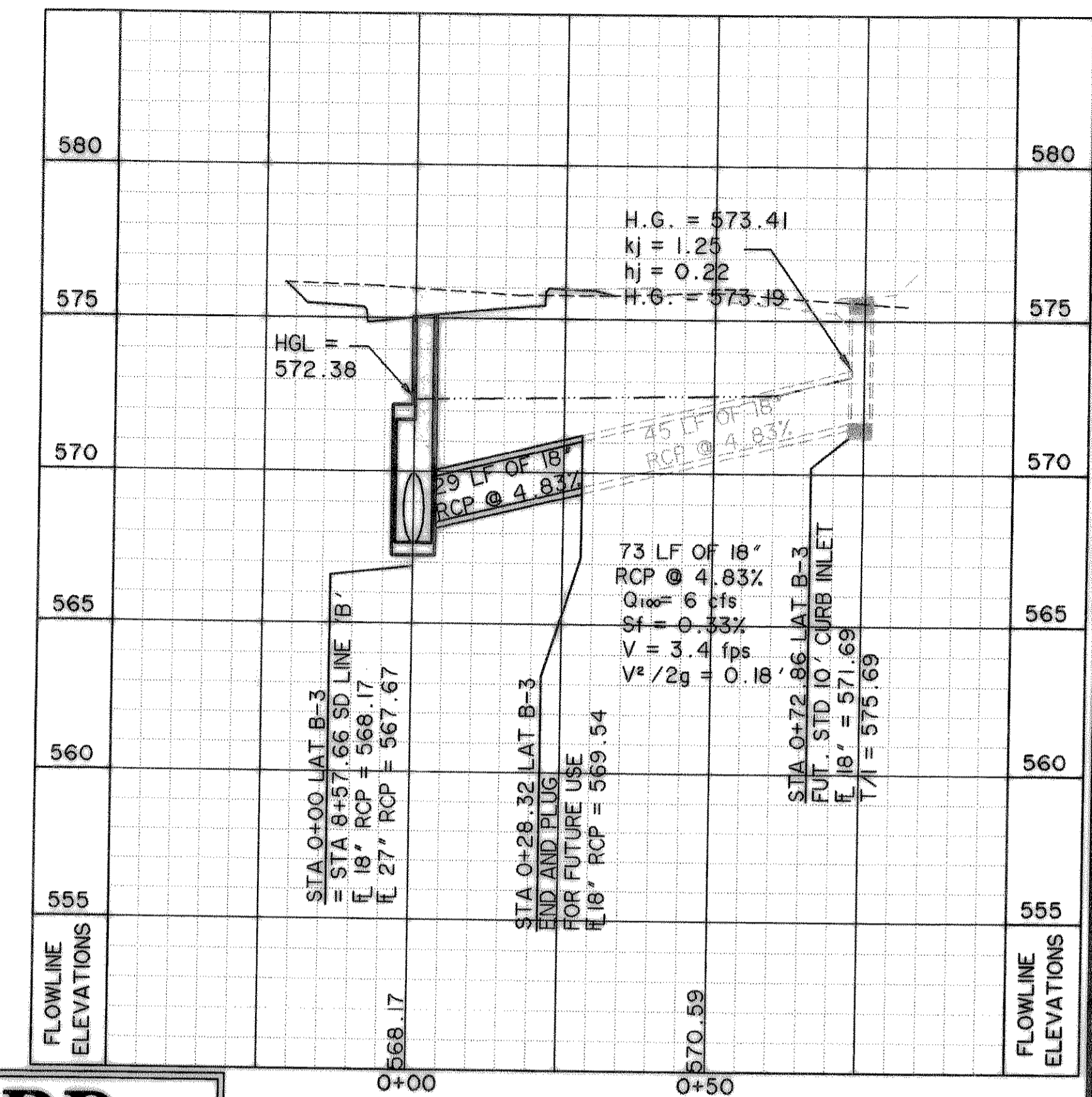
### LATERAL "B-1"



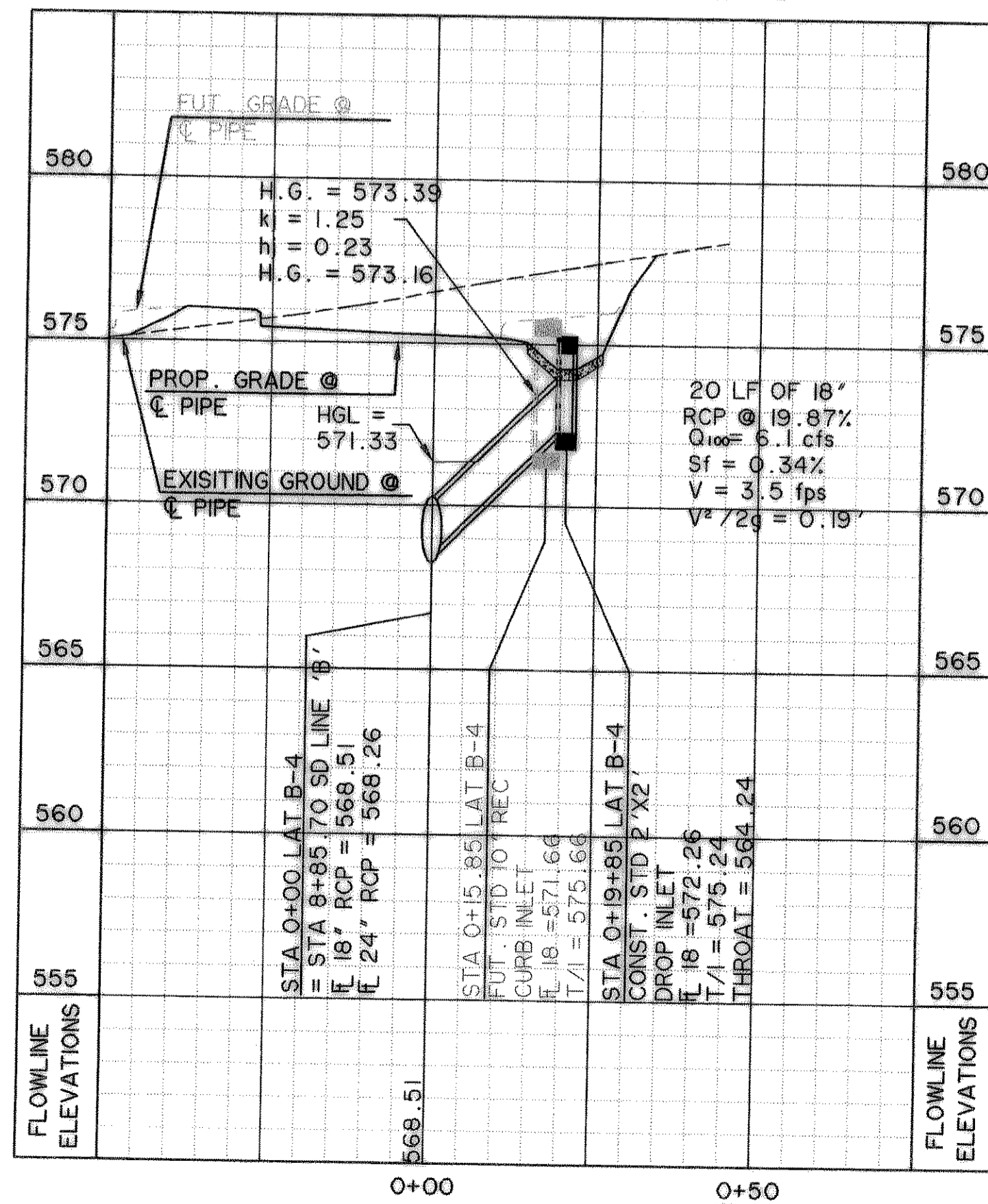
### LATERAL "B-2"



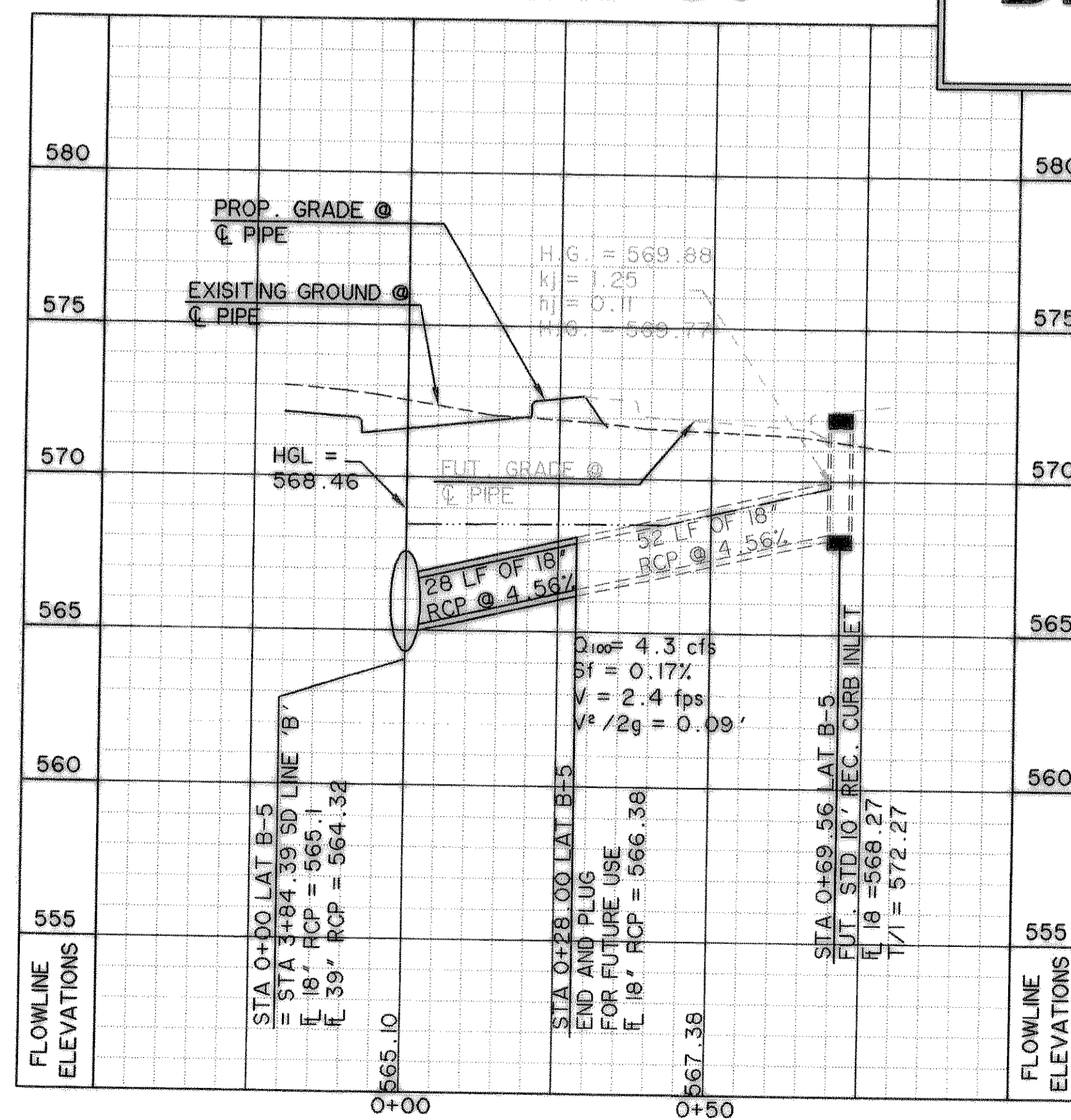
### LATERAL "B-3"



### LATERAL "B-4"

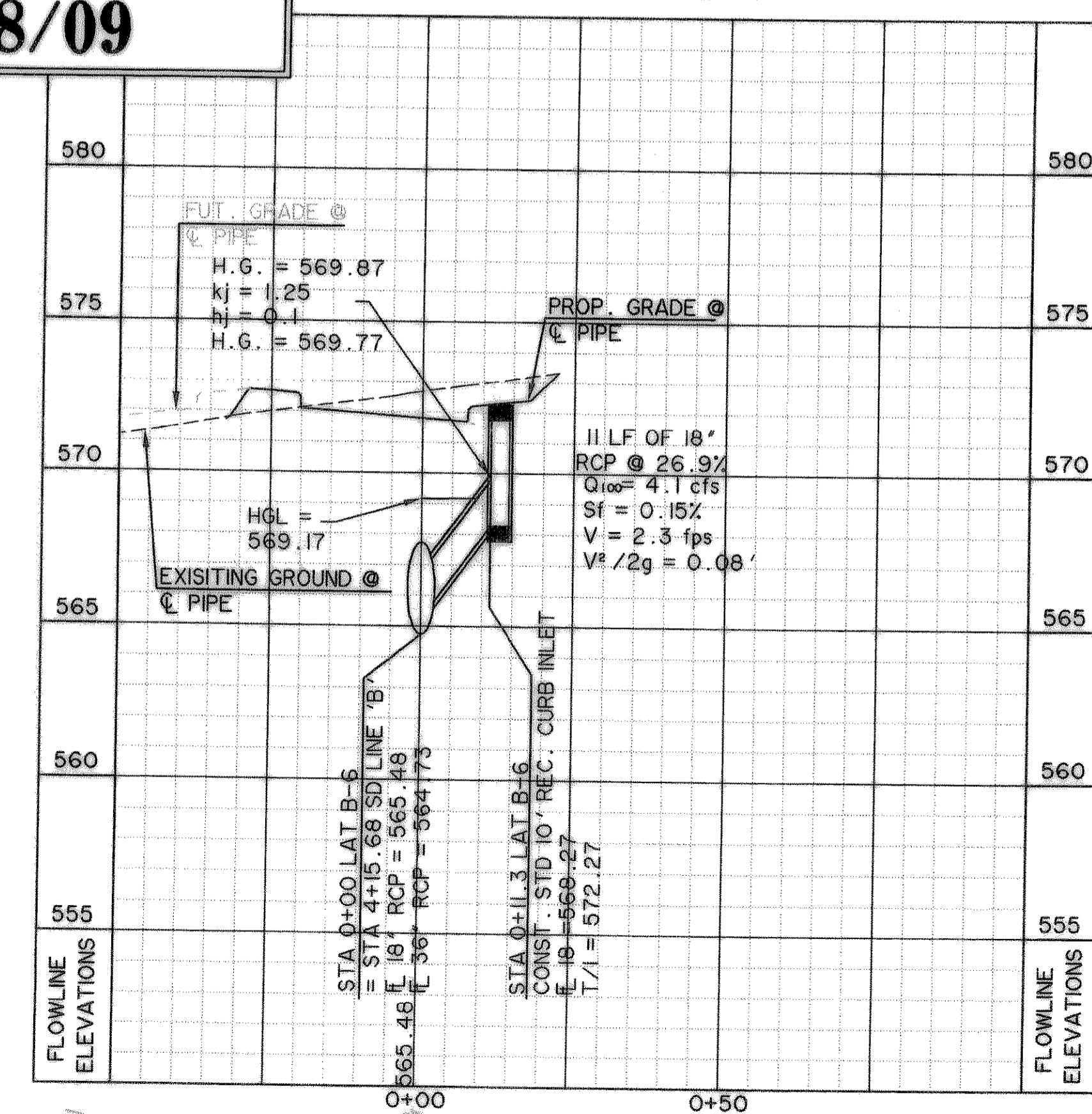


### LATERAL "B-5"



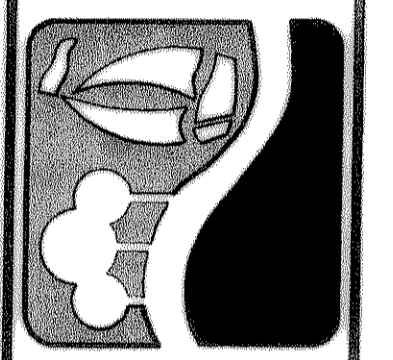
**RECORD DRAWING**  
2/18/09

### LATERAL "B-6"



TIME: 10:41 FILE: SD LATS-3-04124\_01.dwg

PREPARED BY:  
**VIA WIER & ASSOCIATES, INC.**  
 ENGINEERS SURVEYORS LAND PLANNERS  
 701 HIGHLANDER BLVD., SUITE 300 ARLINGTON, TEXAS 76015 METRO (817)467-7700  
 6849 ELM STREET FRISCO, TEXAS 75034 METRO (214)387-6000  
 www.wierassociates.com



CITY OF  
**ROCKWALL**  
**JUSTIN ROAD**  
**EXTENSION**

**STORMDRAIN**  
**LATERALS**  
**B-1 THRU B-6**

STATE OF TEXAS  
 RONALD RAINIER  
 81827  
 PROFESSIONAL ENGINEER  
 SHEET NO. D110