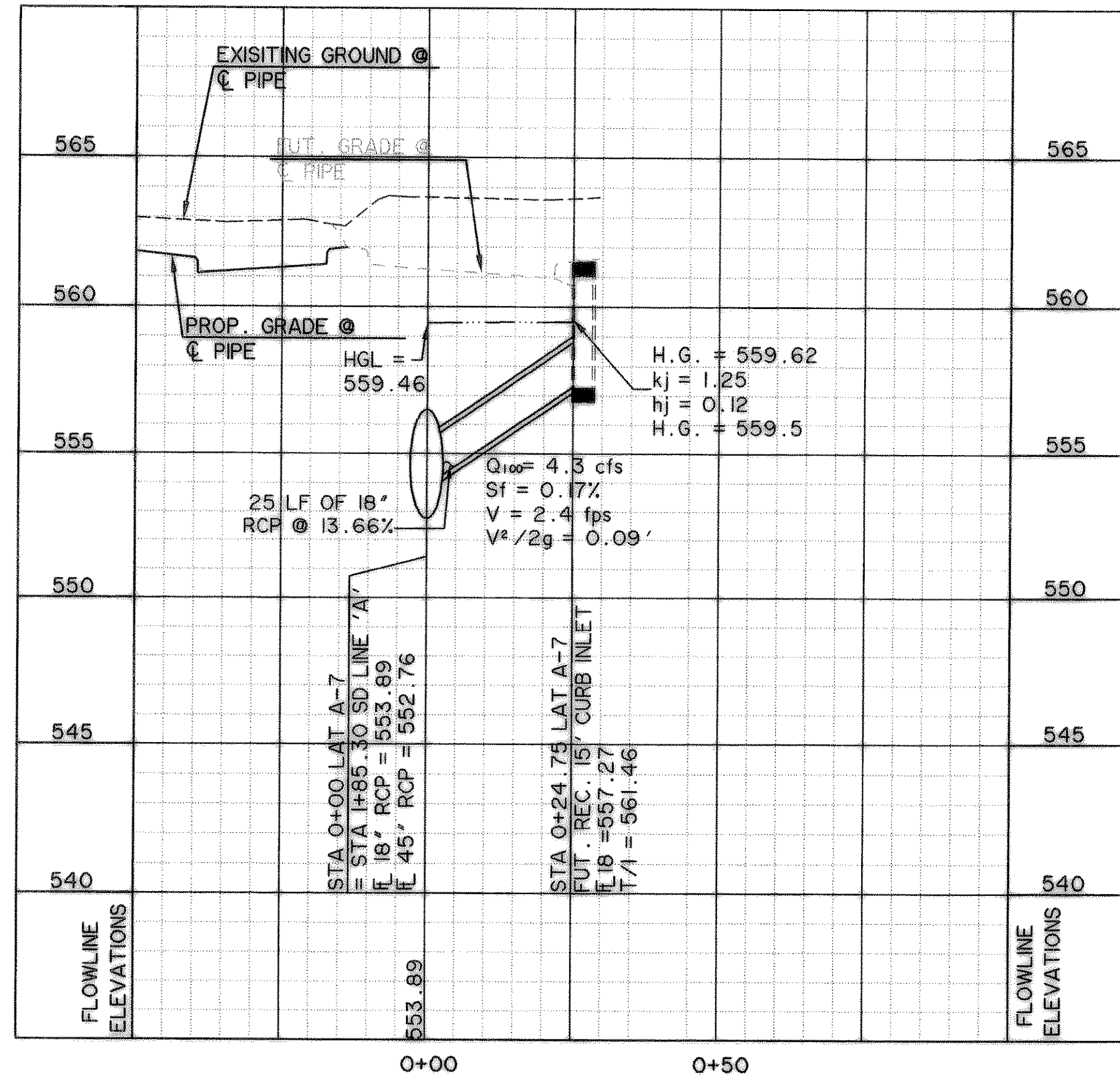
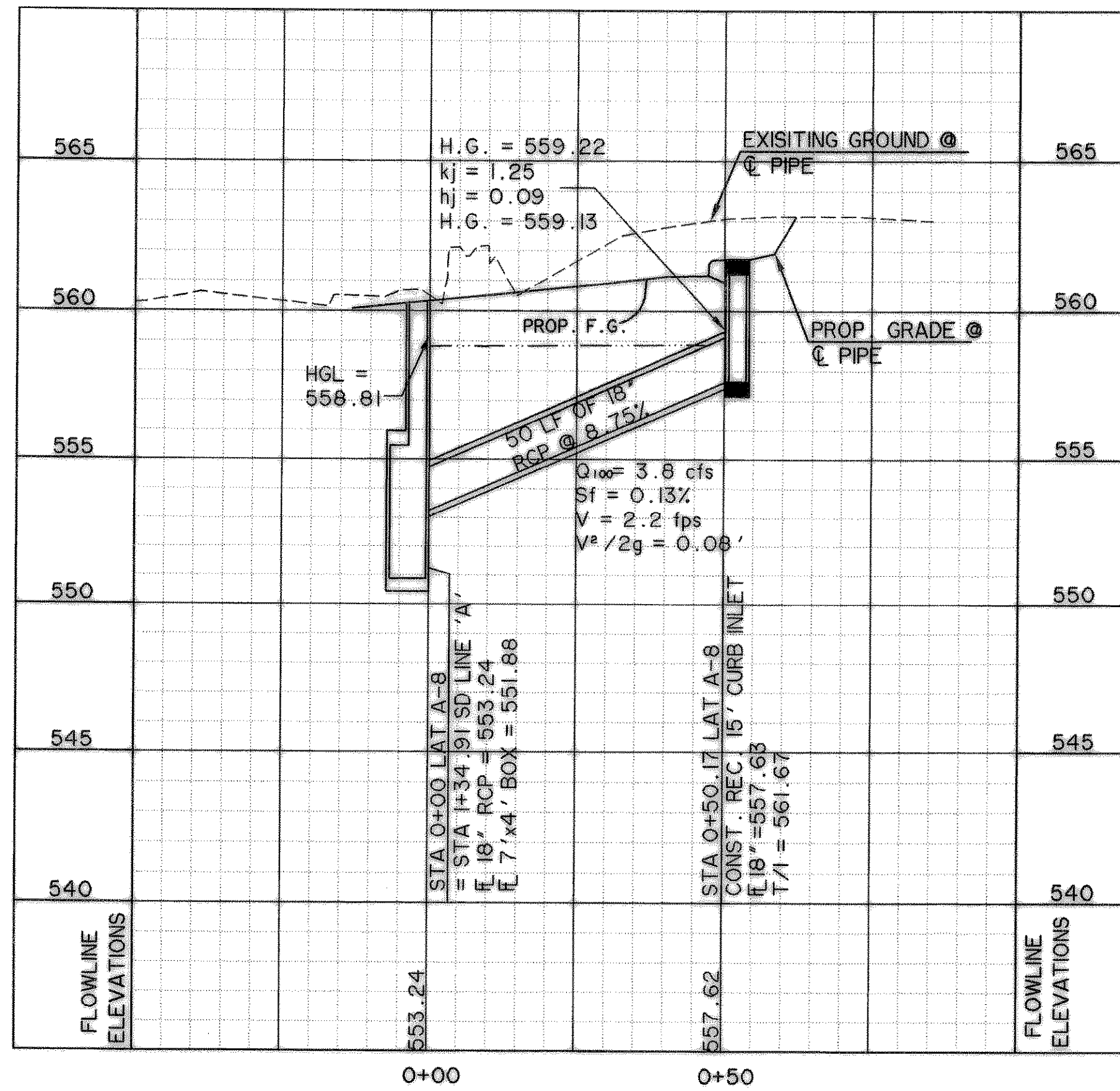


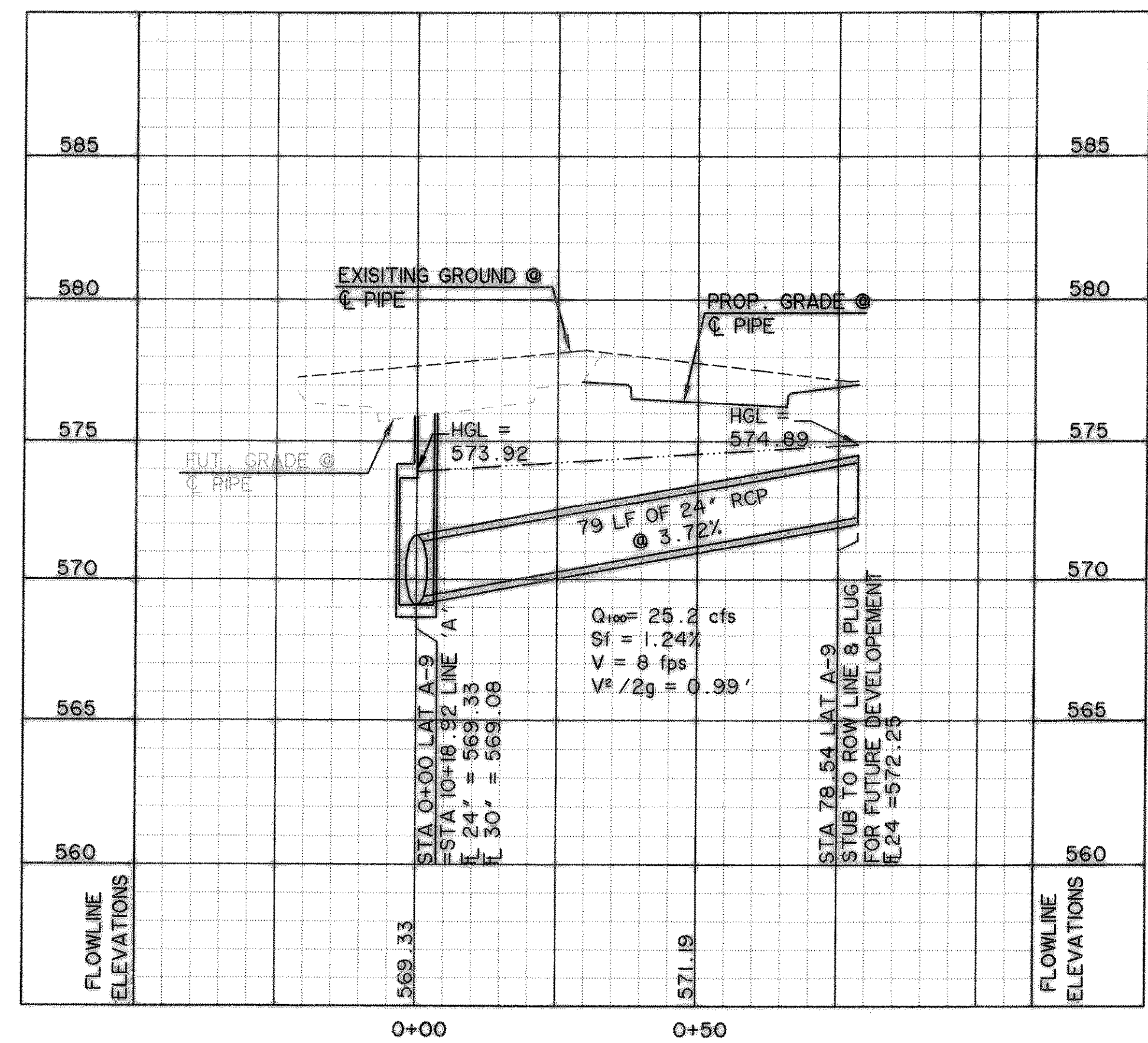
### LATERAL "A-7"



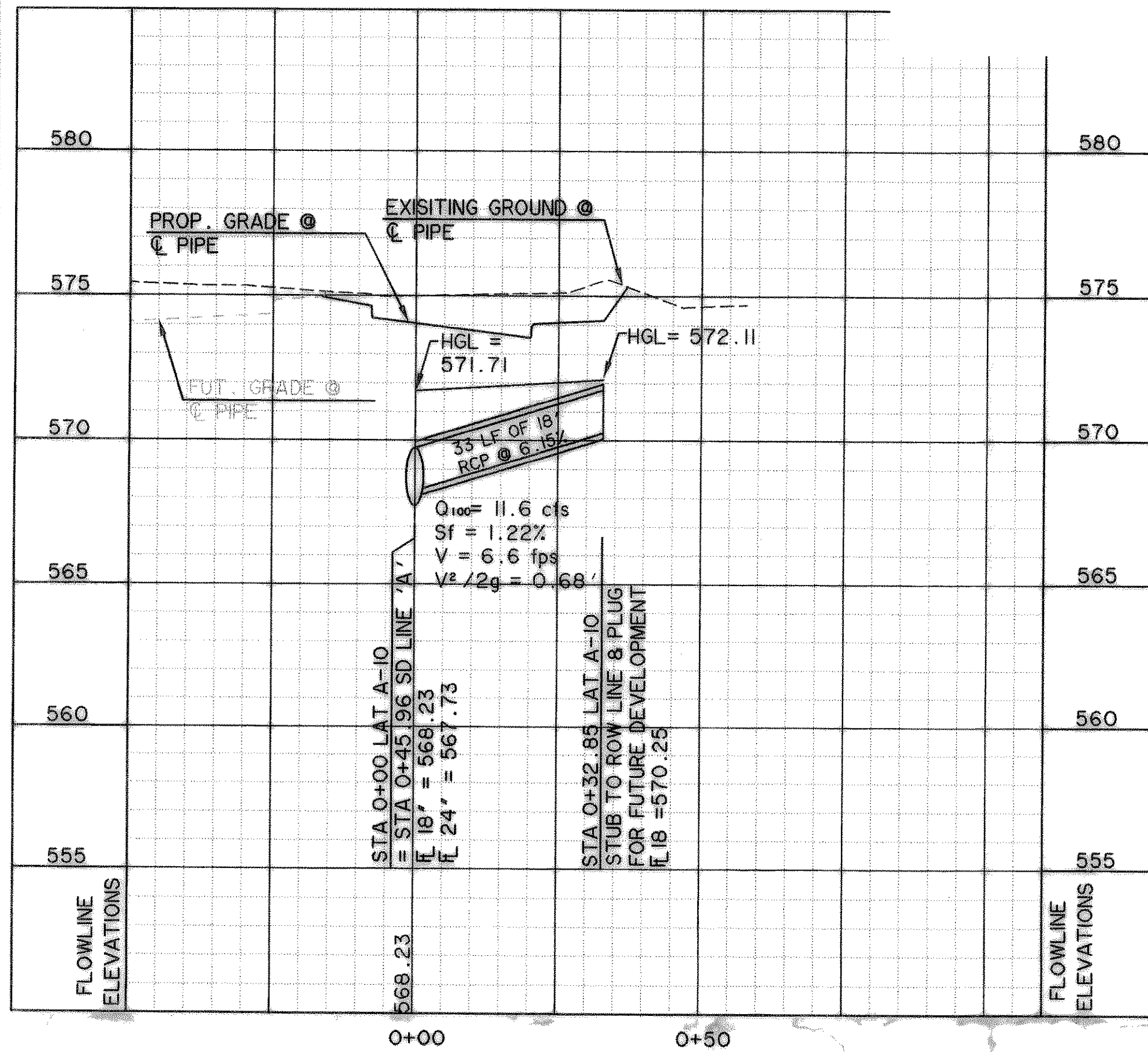
### LATERAL "A-8"



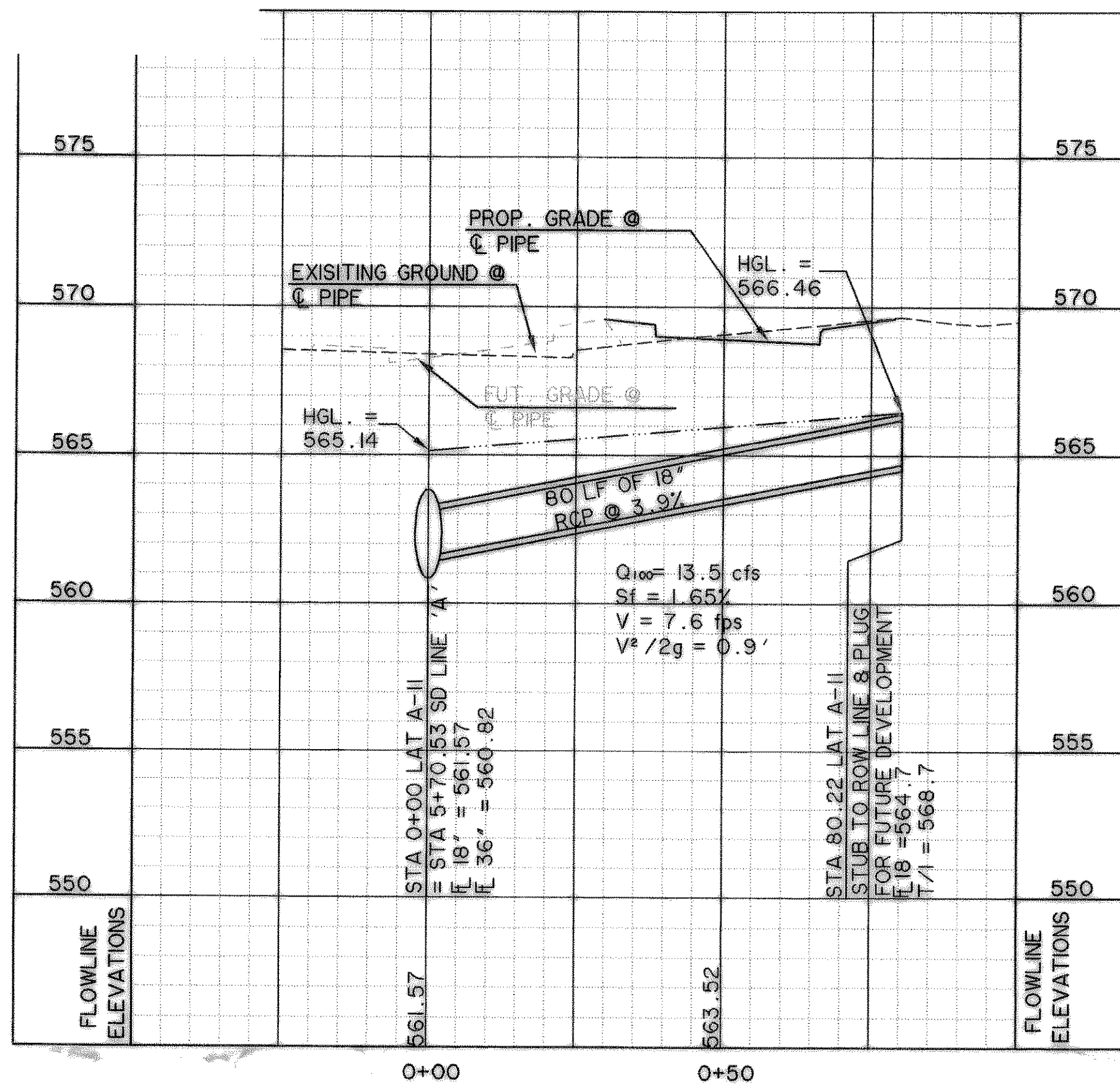
### LATERAL "A-9"



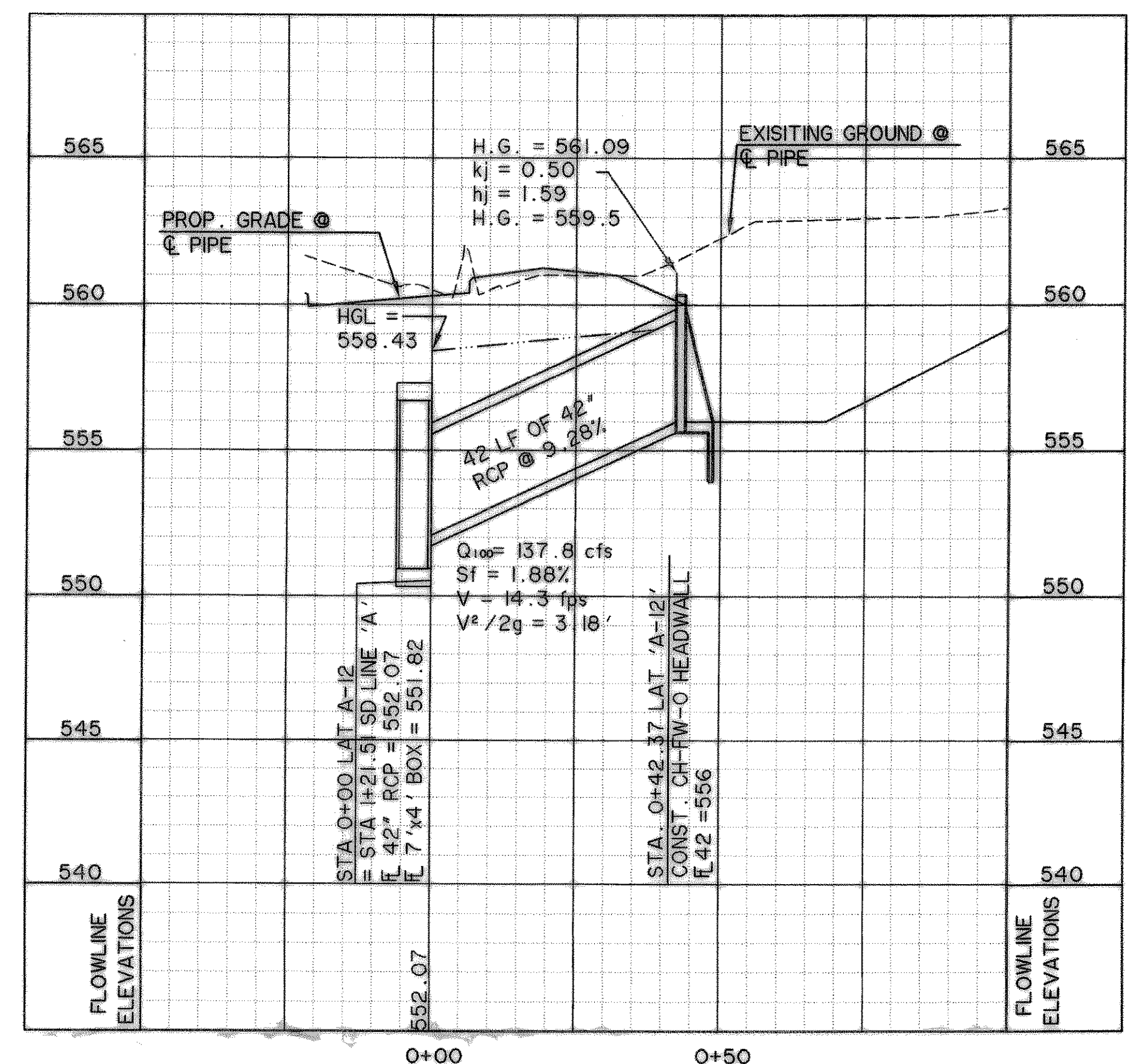
### LATERAL "A-10"



### LATERAL "A-11"

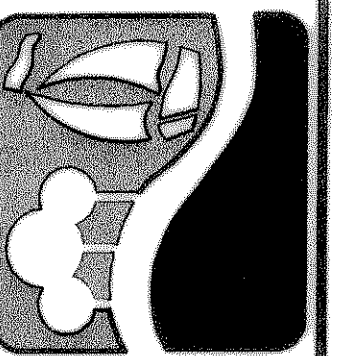


### LATERAL "A-12"




TIME:10.39 FILE:SD LATS-2-04124-01.dwg

PREPARED BY:  
**WIA WIER & ASSOCIATES, INC.**  
 ENGINEERS SURVEYORS LAND PLANNERS  
 701 HIGHLANDER BLVD., SUITE 300 ARLINGTON, TEXAS 76015 METRO (817)467-7700  
 6848 ELM STREET FRS00, TEXAS 75034 METRO (214)387-8000  
 www.wierassociates.com



CITY OF  
**ROCKWALL**  
**JUSTIN ROAD**  
**EXTENSION**

**STORMDRAIN**  
**LATERALS**  
**A-7 THRU A-12**



COPYRIGHT ©  
 WIER & ASSOCIATES, INC.  
 SHEET NO. 10  
 DATE: 04-18-2009  
 WA# 04124-01  
**SHEET NO.**  
**D109**