

CITY OF ROCKWALL, TEXAS

CONSTRUCTION PLANS

FOR

PAVING, DRAINAGE & WATER IMPROVEMENTS

TO SERVE

JUSTIN ROAD

INDEX OF DRAWINGS

BILL CECIL - MAYOR

COUNCIL MEMBERS:

BOB COTTI - Mayor Pro Tem

TIM McCALLUM

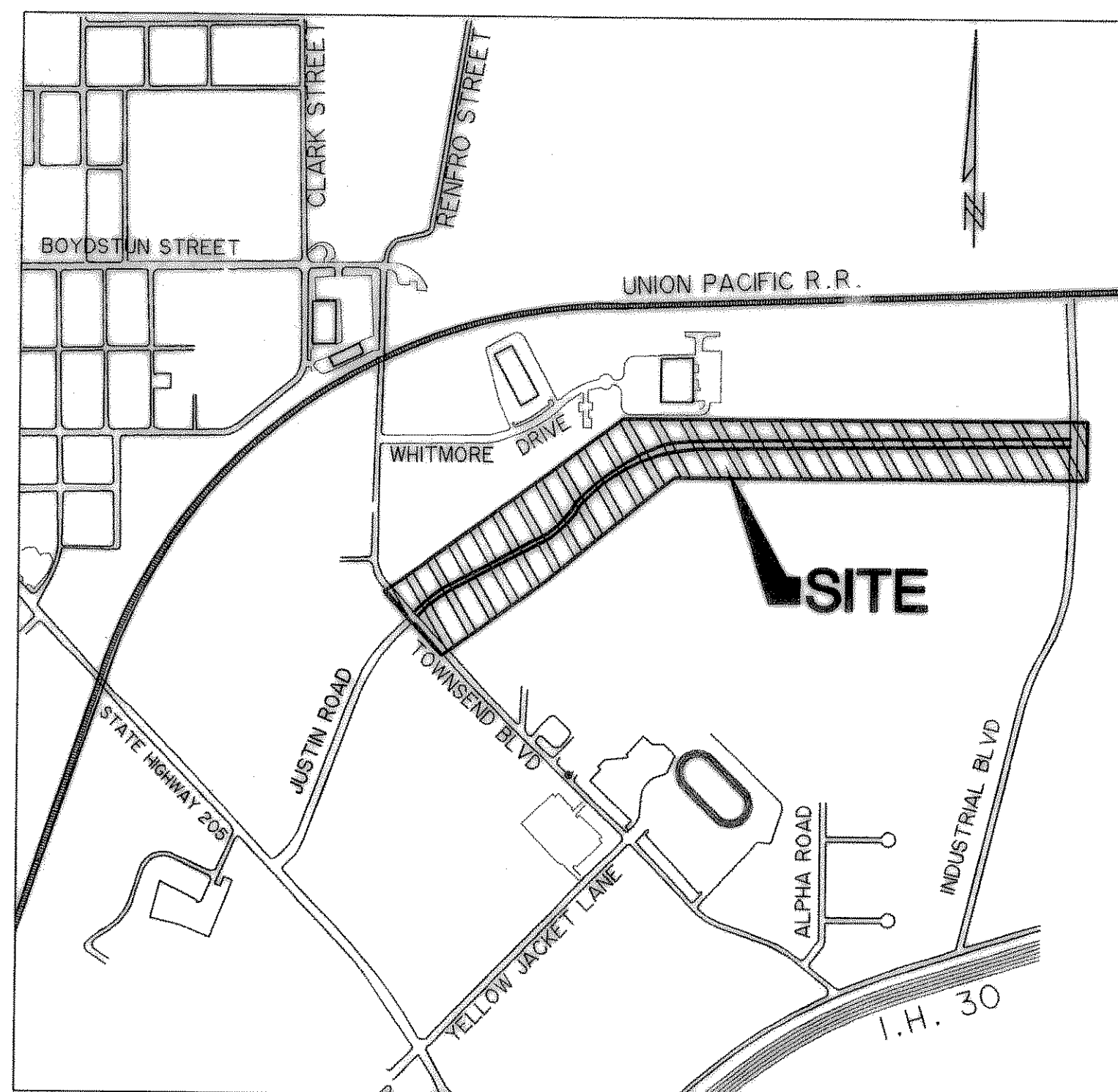
STEPHEN STRAUGHAN

JOHN KING

MARGO NIELSEN

MATT SCOTT

JULIE COUCH - City Manager




VICINITY MAP
N.T.S.

AUGUST 2006


**RECORD
DRAWING
2/18/09**

WARNING
THESE RECORD DOCUMENTS HAVE BEEN PREPARED
BASED ON INFORMATION PROVIDED BY OTHERS.
WIER AND ASSOCIATES HAS NOT VERIFIED THE
ACCURACY AND/OR COMPLETENESS OF THIS
INFORMATION AND SHALL NOT BE RESPONSIBLE FOR
ANY ERRORS OR OMISSIONS THAT MAY BE
INCORPORATED AS A RESULT OF ERRONEOUS
INFORMATION PROVIDED BY OTHERS.



"THE NEW HORIZON"

A100	COVER SHEET
A201	GENERAL NOTES
P001	TYPICAL SECTIONS
P002	PAVING DETAILS
P101	PAVING PLAN AND PROFILE, STA 0+04.13 TO 5+00
P102	PAVING PLAN AND PROFILE, STA 5+00 TO 10+00
P103	PAVING PLAN AND PROFILE, STA 10+00 TO 14+50
P104	PAVING PLAN AND PROFILE, STA 14+50 TO 19+00
P104.1	PAVING PLAN - DRIVEWAY DETAIL
P105	PAVING PLAN AND PROFILE, STA 19+00 TO 23+50
P105.1	PAVING PLAN - TRANSITION DETAIL
P106	PAVING PLAN AND PROFILE, STA 23+50 TO 28+00
P107	PAVING PLAN AND PROFILE, STA 28+00 TO 32+50
P108	PAVING PLAN AND PROFILE, STA 32+50 TO 37+79.89
P109	PAVEMENT REMOVAL AND RELOCATIONS AT INTERSECTION OF INDUSTRIAL BLVD.
D001	DRAINAGE AREA MAP
D002	DRAINAGE AREA MAP
D003	DRAINAGE AREA CALCULATIONS
D004	STORM DRAIN INLET CALCULATIONS
D005	STORM DRAIN CALCULATIONS
D101	STORM DRAIN LINE 'A' STA 9+00 TO STA 12+34.73
D102	STORM DRAIN LINE 'A' STA 4+50 TO STA 9+00
D103	STORM DRAIN LINE 'A' STA 0+00 TO STA 4+50
D104	STORM DRAIN LINE 'B' STA 0+00 TO STA 5+50
D105	STORM DRAIN LINE 'B' STA 5+50 TO STA 10+50
D106	STORM DRAIN LINE 'B' STA 10+50 TO STA 14+00
D107	STORM DRAIN LINE 'D' PLAN AND PROFILE
D108	STORM DRAIN LINE 'A' LATERAL PROFILES
D109	STORM DRAIN LINE 'A' LATERAL PROFILES
D110	STORM DRAIN LINE 'B' LATERAL PROFILES
D111	STORM DRAIN LINE 'B' LATERAL PROFILES
D112	CULVERT 'B' PLAN AND PROFILE
D201	STORM DRAIN DETAILS
D202	TxDOT CH-FW-0 HEADWALL DETAIL
D203	TxDOT CH-PW-0 HEADWALL DETAIL
U101	WATER LINE 'A' PLAN AND PROFILE, STA 1+00 TO 8+50
U102	WATER LINE 'A' PLAN AND PROFILE, STA 8+50 TO 16+50
U103	WATER LINE 'A' PLAN AND PROFILE, STA 16+50 TO 25+50
U104	WATER LINE 'A' PLAN AND PROFILE, STA 25+50 TO 34+50
U105	WATER LINE 'A' PLAN AND PROFILE, STA 34+50 TO END
U106	WATER LINE 'B' PLAN AND PROFILE, STA 0+00 TO 4+61
U201	SANITARY SEWER LINE 'A' PLAN AND PROFILE, STA 8+50 TO STA 12+00
U202	SANITARY SEWER LINE 'A' PLAN AND PROFILE, STA 5+00 TO STA 8+50
U203	SANITARY SEWER LINE 'A' PLAN AND PROFILE, STA 0+86.83 TO STA 5+00
L101	STREET LIGHT PLAN
L102	STREET LIGHT PLAN
F101	FENCE LAYOUT
F102	FENCE LAYOUT



Ronald Ramirez
2/23/09

02-23-2009