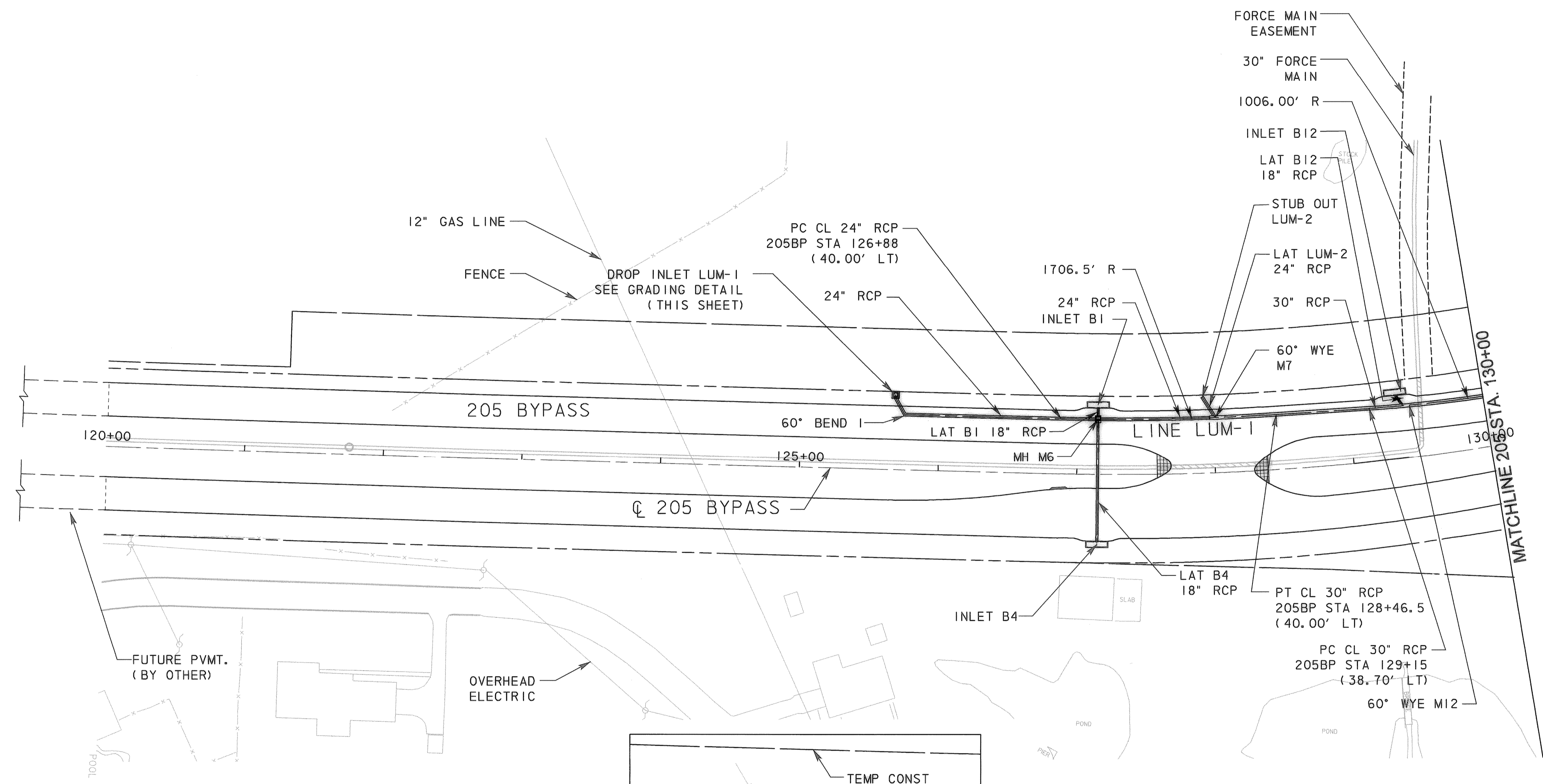


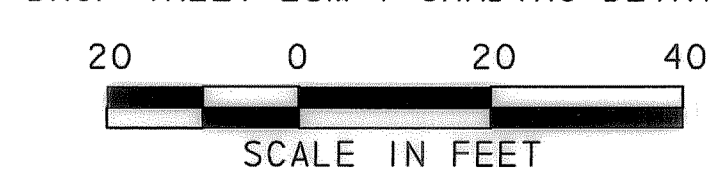
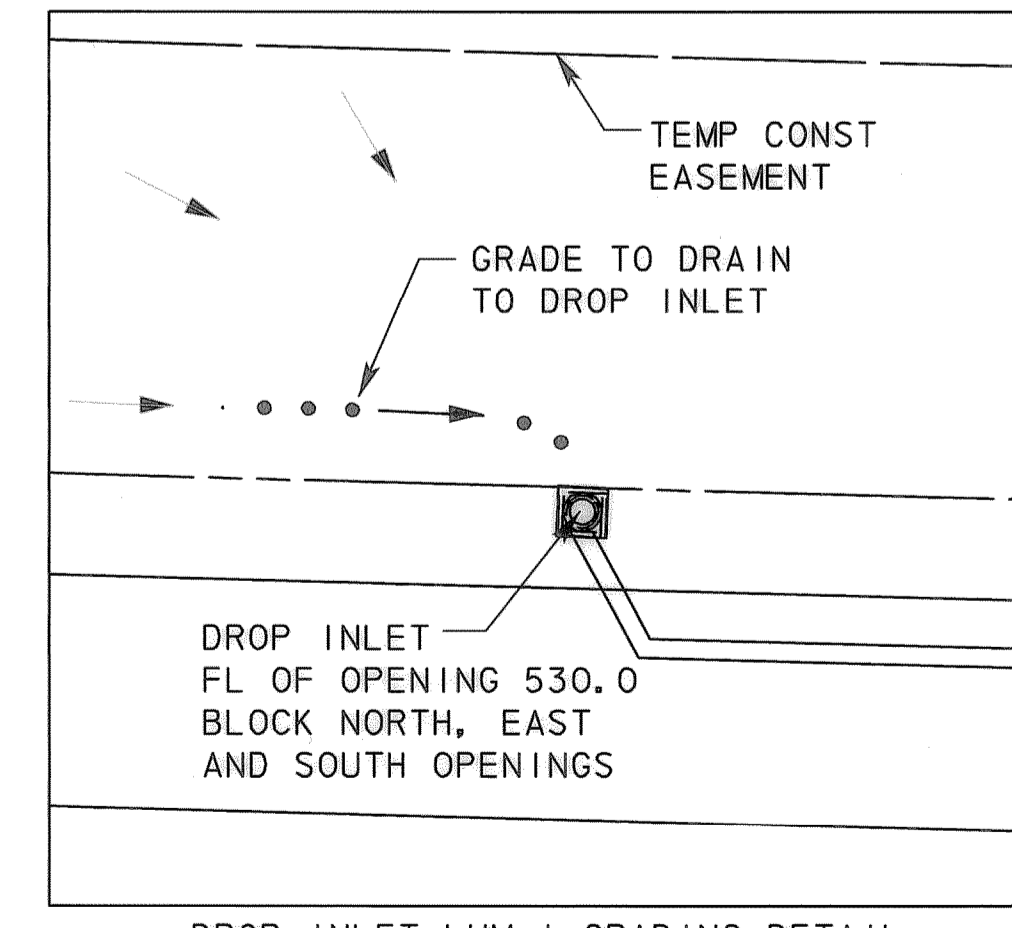
LEGEND

- PROPOSED ROW
- ===== PROPOSED STORM DRAIN
- DRAINAGE EASEMENT
- TEMP. CONST. EASEMENT



RECORD DRAWING
 This drawing is a compilation of the original sealed engineering drawing and modifications by addenda, change orders and information furnished by the contractor. Information shown that was provided by the contractor and others not associated with the design engineer cannot be verified for accuracy or completeness. Original sealed drawing is on file at the office of AECOM USA Group, Inc., TBPE REG. NO. F-3082.

ORIGINAL DRAWING SEALED & SIGNED BY
 T.H. Gaertner, P.E.
 TX NO. 37124



NO.	REVISION	BY	DATE
205 BYPASS PHASE 4			
STORM PLAN STA. 120+00 TO STA. 130+00			
1 OF 2			
		<small>TCB INC. WWW.TCB.AECOM.COM 17300 DALLAS PARKWAY, SUITE 1010 DALLAS, TEXAS 75248</small>	
Unit	PW-DAL-FW	Scale: Horz: AS SHOWN Vert: AS SHOWN	Date: 11/11/2009
Designed	SDB	Checked: TCB	Project No. 60004153
Drawn	FG	Approved: TCB	Sheet 28 of 146

P:\4326\60004153-205Bypass\CADD\Sheets\Phase 4-120+00 to 141+00\Record Drawing 10-7-09\205StormPlan-01.dgn
 11/11/2009