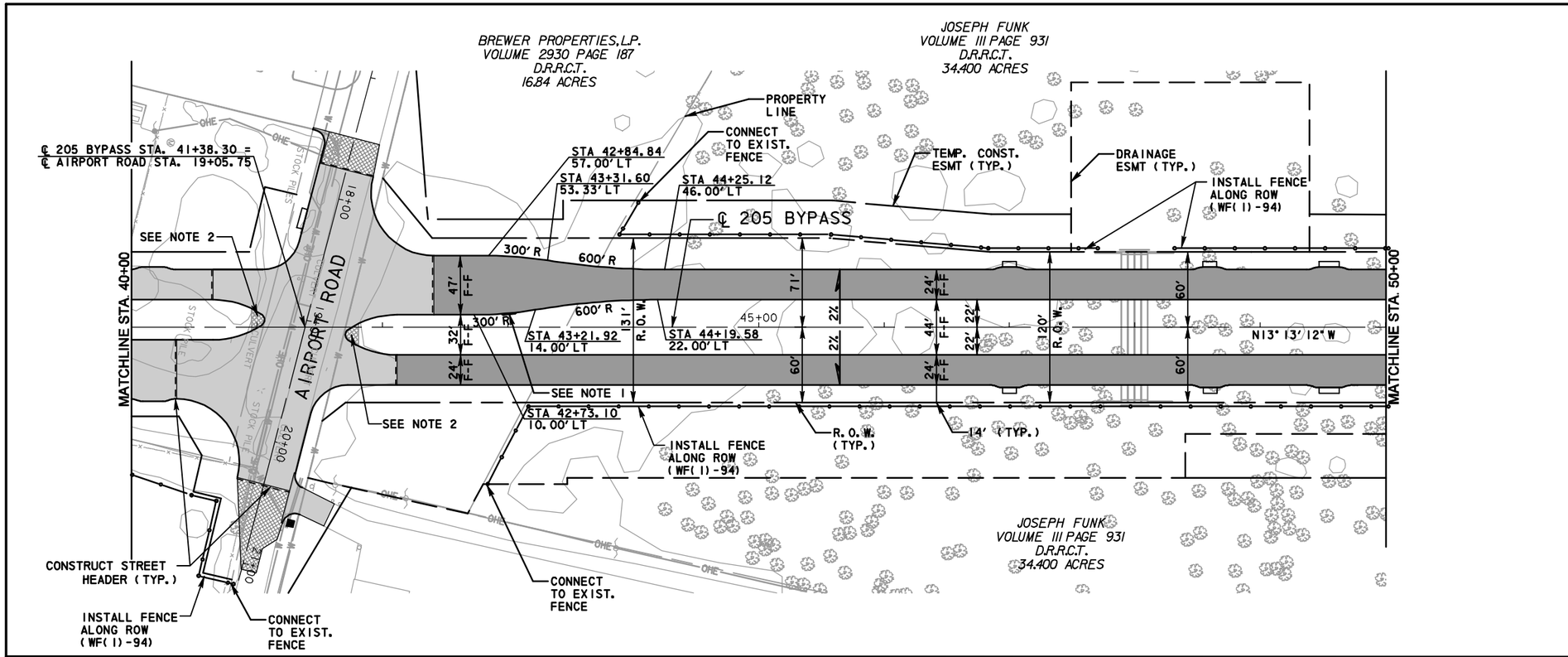

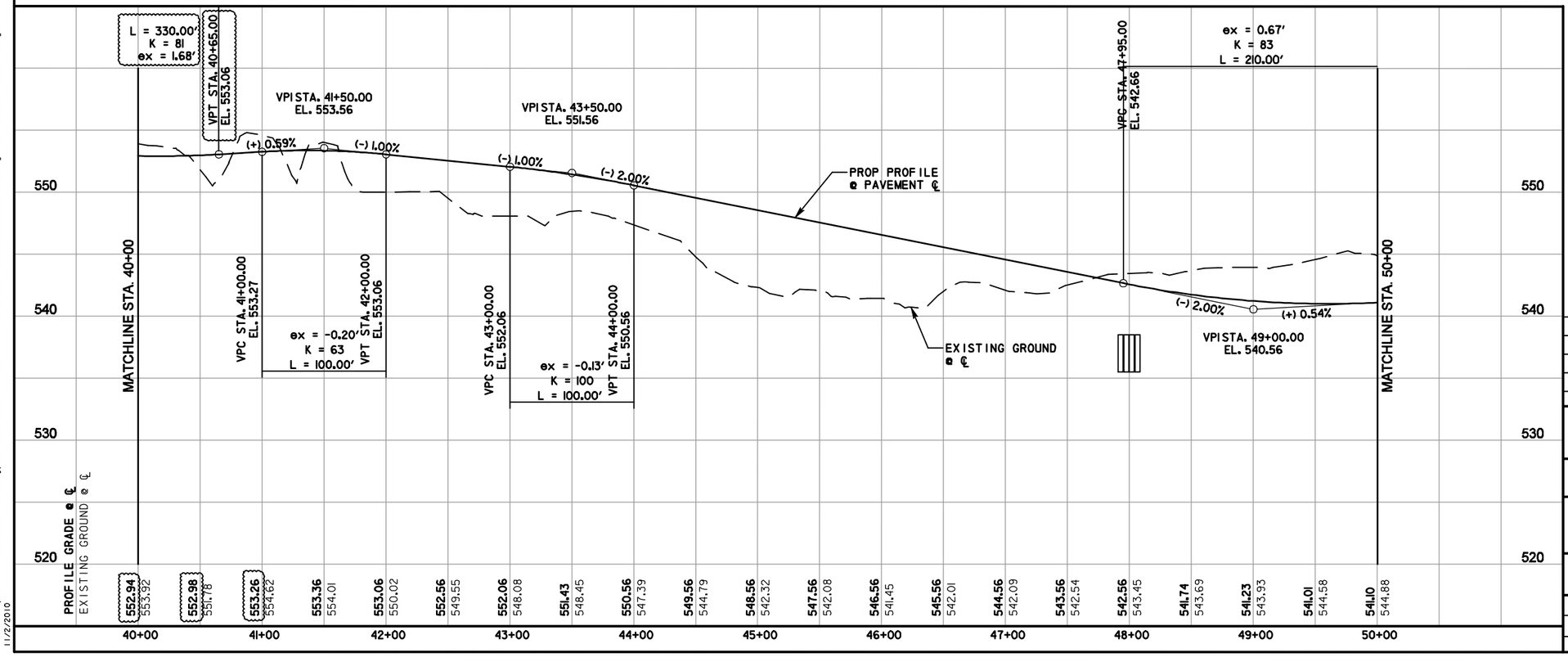

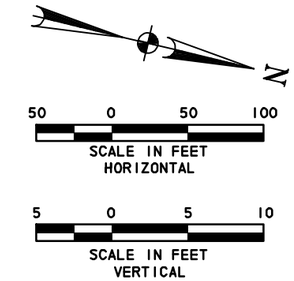

LEGEND

- 9" CONCRETE PAVEMENT
- 10" CONCRETE PAVEMENT
- HMAC PAVEMENT
- RECESSED CURB INLET
- DROP INLET TYPE H

NOTES:

1. CONSTRUCT LANDSCAPE MAINTENANCE RAMP. SEE MISCELLANEOUS ROADWAY DETAILS.
2. CONSTRUCT BRICK PAVERS. SEE MISCELLANEOUS ROADWAY DETAILS.
3. STATION/OFFSETS SHOWN ARE REFERENCED FROM 205 BYPASS CONTROL LINE, UNLESS OTHERWISE SHOWN.

RECORD DRAWING

This drawing is a compilation of the original sealed engineering drawing and modifications by addenda, change orders and information furnished by the contractor. Information shown that was provided by the contractor and others not associated with the design engineer cannot be verified for accuracy or completeness. Original sealed drawing is on file at the office of AECOM USA Group, Inc., TBPE REG. NO. F-3082

ORIGINAL DRAWING SEALED & SIGNED BY
T.H. Gaertner, P.E.
TX NO. 37124

NO.	REVISION	BY	DATE
1	ADD VERTICAL CURVE	THG	09/02/08

City of Rockwall, Texas

205 BYPASS
PHASE 3

PLAN & PROFILE
STA. 40+00 TO STA. 50+00

TCB | AECOM
TCB INC.
WWW.TCB.AECOM.COM
17300 DALLAS PARKWAY, SUITE 1010
DALLAS, TEXAS 75248

Unit	PW-DAL-FW	Scale: Horz: AS SHOWN Vert: AS SHOWN		Date	11/2/2010
Designed	THG	Checked	TCB	Project No.	60004153
Drawn	FG	Approved	TCB	Sheet	38 of 215

\\usdallfp001\PW\4328\60004153-205Bypass\CADD\Sheets\Phase 3 - I 30 to Station SH 66\Record Drawing 10_7_09\038PPSheet-05.dgn
11/2/2010