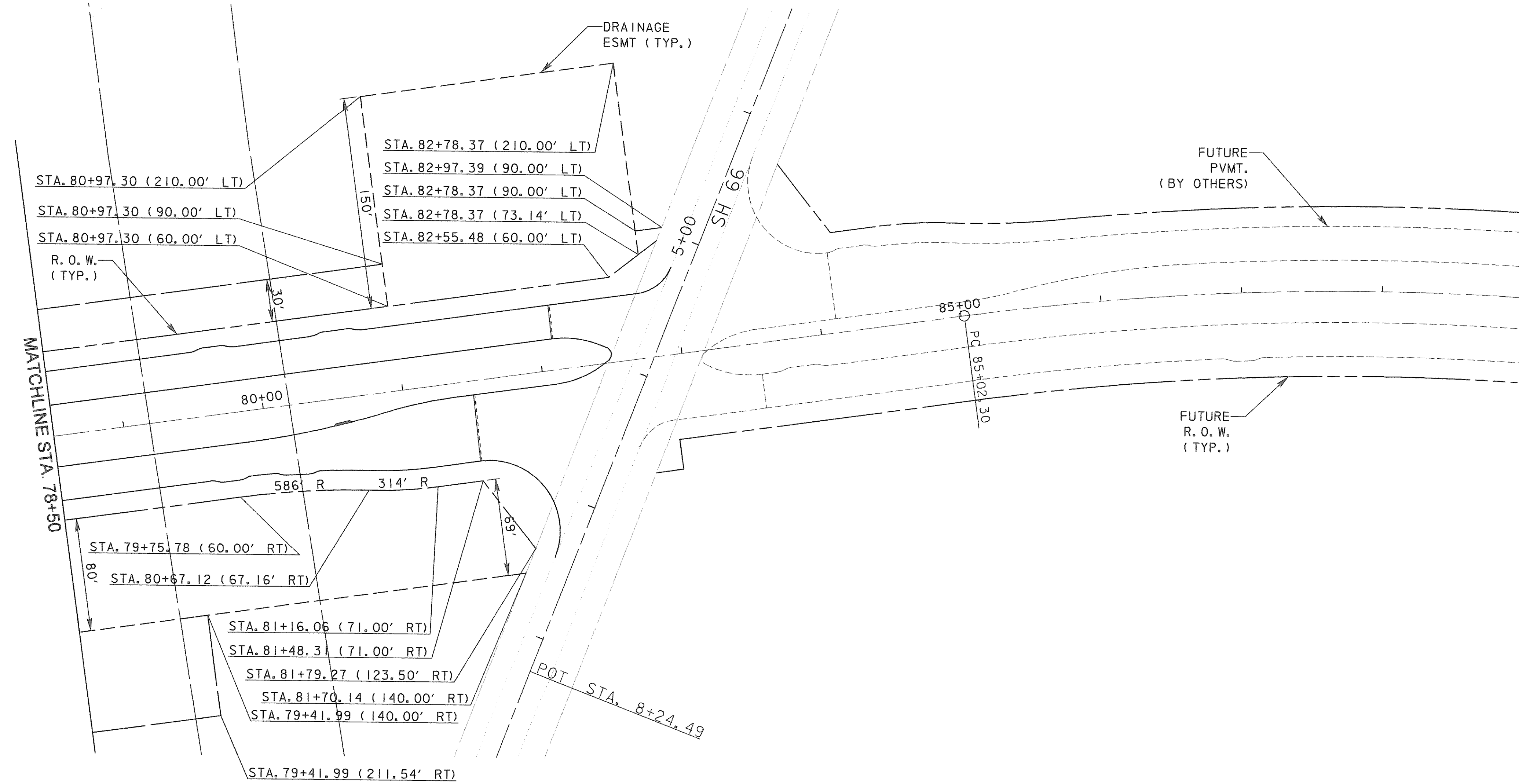
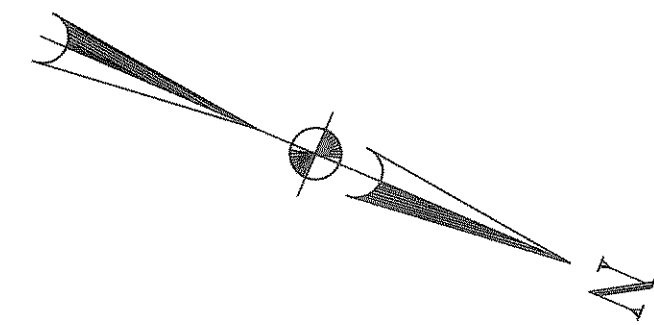


LEGEND

- 205BP-1 CURVE NUMBER
- PROPOSED ROW
- DRAINAGE EASEMENT
- TEMP SLOPE EASEMENT



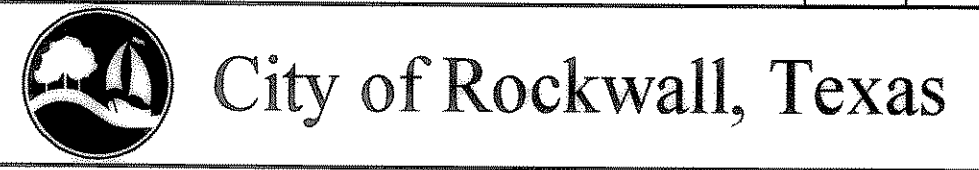
NOTE:  
SEE HORIZONTAL CONTROL  
CURVE DATA SHEET FOR  
HORIZONTAL CURVE DATA.

RECORD DRAWING

This drawing is a compilation of the original sealed engineering drawing and modifications by addenda, change orders and information furnished by the contractor. Information shown that was provided by the contractor and others not associated with the design engineer cannot be verified for accuracy or completeness. Original sealed drawing is on file at the office of AECOM USA Group, Inc., TBPE REG. NO. F-3082

ORIGINAL DRAWING  
SEALED & SIGNED BY  
T.H. Gaertner, P.E.  
TX NO. 37124

NO.	REVISION	BY	DATE



205 BYPASS  
PHASE 3

HORIZONTAL CONTROL LAYOUT  
STA. 78+50 TO STA. 83+00

TCB | AECOM  
TCB INC.  
WWW.TCB.AECOM.COM  
17300 DALLAS PARKWAY, SUITE 1010  
DALLAS, TEXAS 75248

Unit	PW-DAL-FW	Scale	Horz: AS SHOWN Vert: AS SHOWN	Date	11/16/2009
Designed	THC	Checked	TCB	Project No.	60004153
Drawn	FG	Approved	TCB	Sheet	33 of 215

\\usda11fp001\pww\1328\60004153-205Bypass\CADD\Sheets\Phase 3 - 1 30 To Start\on SH 66\Record Drawing 10.7.09\03\horr12\layout-05.dgn  
 11/16/2009