


LEGEND

- PROPOSED ROW
- ==== PROPOSED STORM DRAIN
- - - - DRAINAGE EASEMENT
- - - - TEMP. CONST. EASEMENT

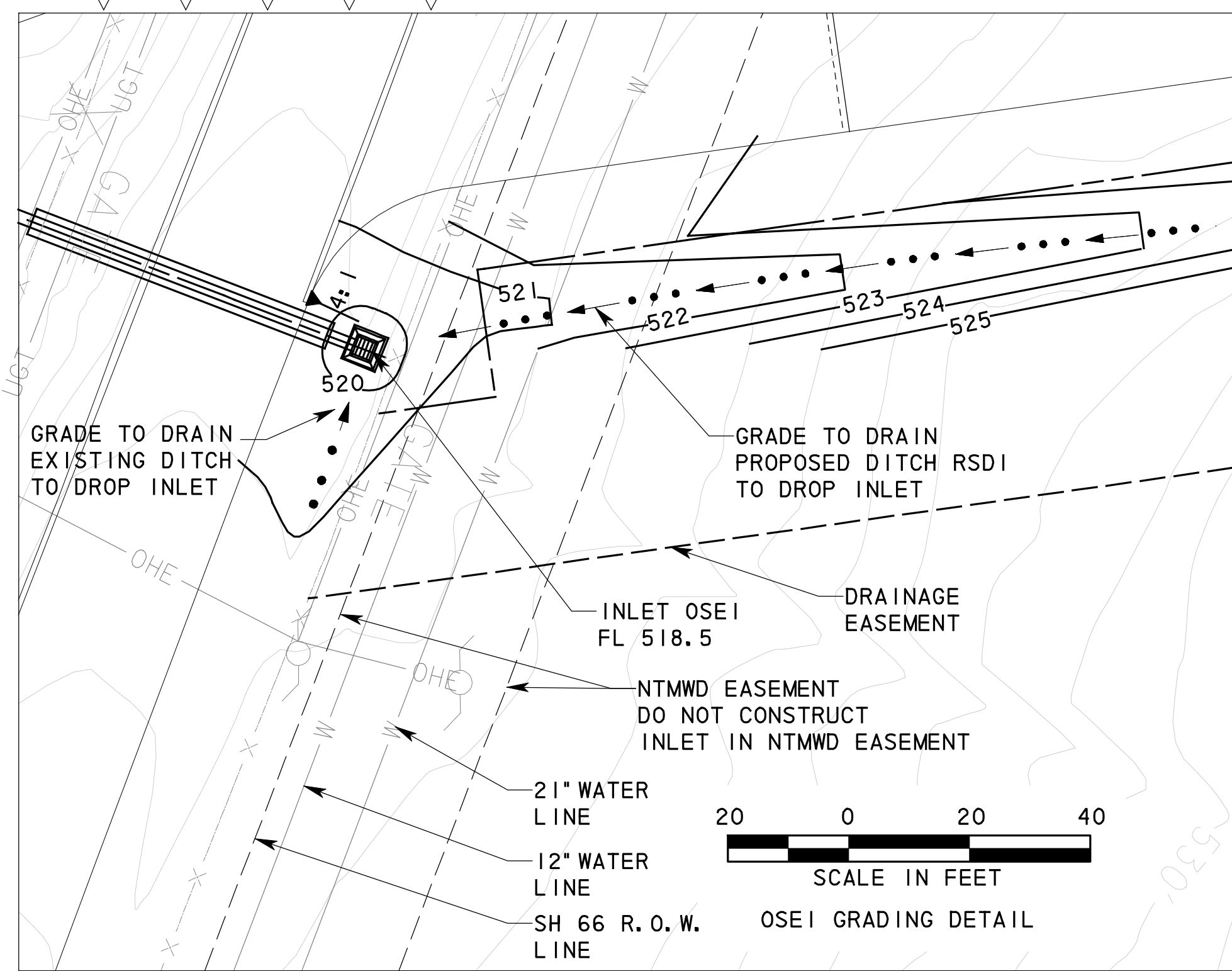
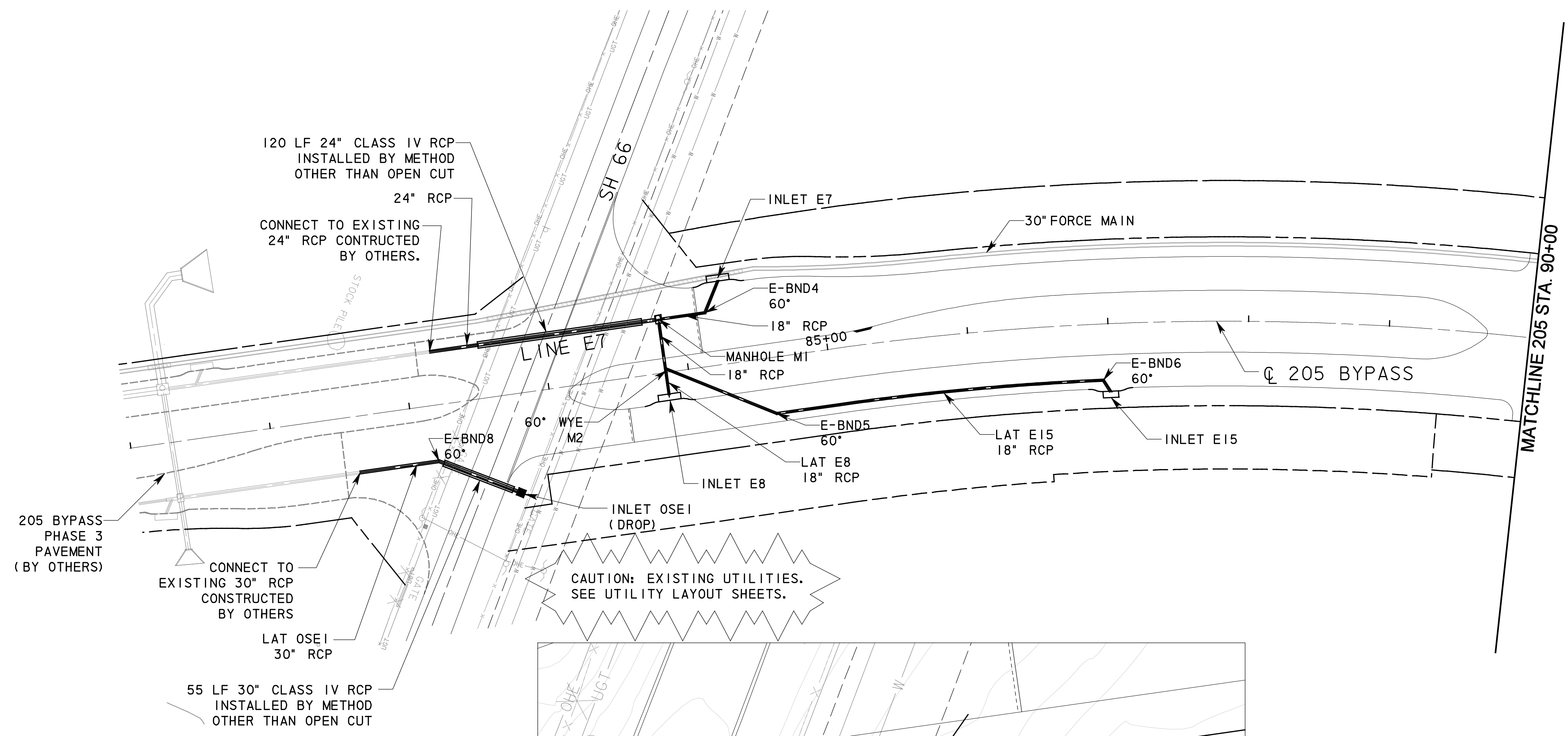
RECORD DRAWING
 This drawing is a compilation of the original sealed engineering drawing and modifications by addenda, change orders and information furnished by the contractor. Information shown that was provided by the contractor and others not associated with the design engineer cannot be verified for accuracy or completeness. Original sealed drawing is on file at the office of AECOM USA Group, Inc., TBPE REG. NO. F-3082

ORIGINAL DRAWING SEALED & SIGNED BY
 T.H. Gaertner, P.E.
 TX NO. 37124

NO.	REVISION	BY	DATE
1	INLET OSE1 LOCATION	THG	08/18/08


City of Rockwall, Texas
205 BYPASS PHASE 2
STORM PLAN
STA. 82+50 TO STA. 90+00

Unit	PW-DAL-FW	Scale	Horz: AS SHOWN Vert: AS SHOWN	Date	11/23/2009
Designed	SDB	Checked	TCB	Project No.	60004153
Drawn	FG	Approved	TCB	Sheet	42 of 142



P:\4328\60004153\205Bypass\CADD\Sheets\Phase 2 - SH 66 To 120+00\Record Drawing 10_7_09\042StormLp (en-0).dgn
 11/23/2009