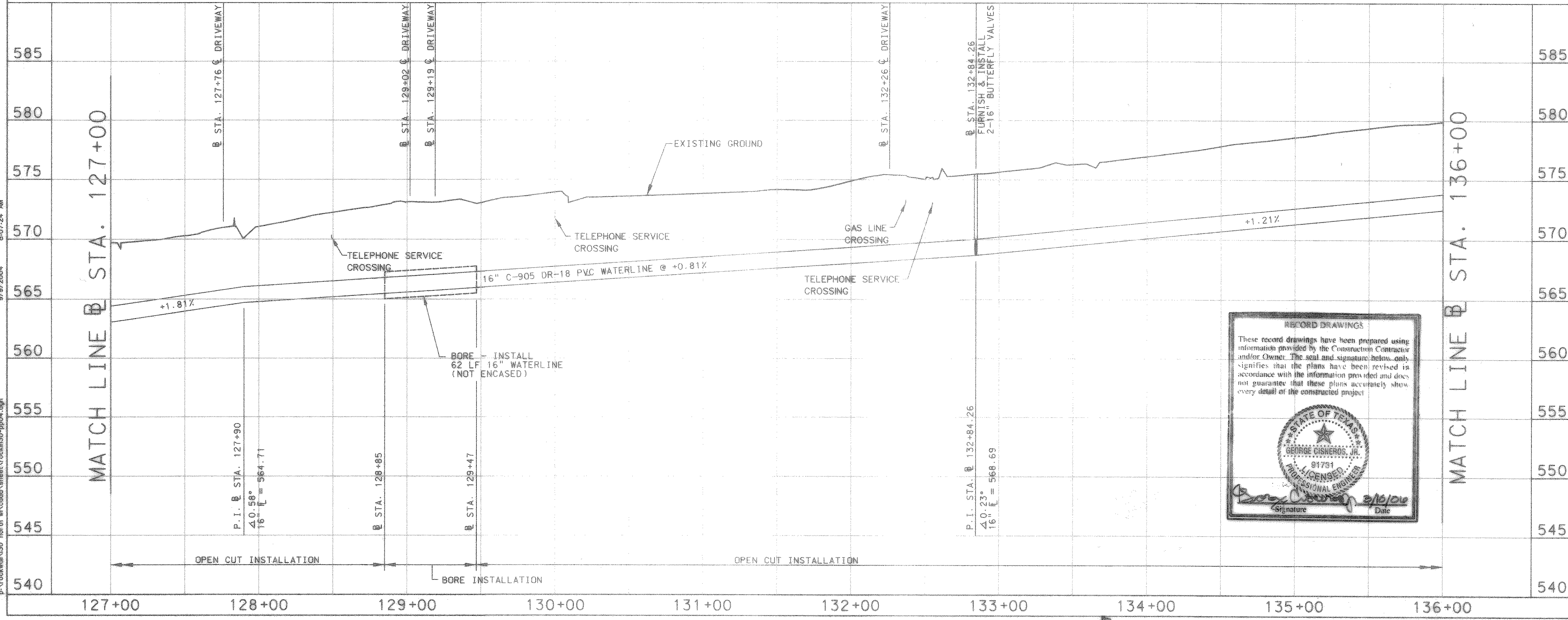
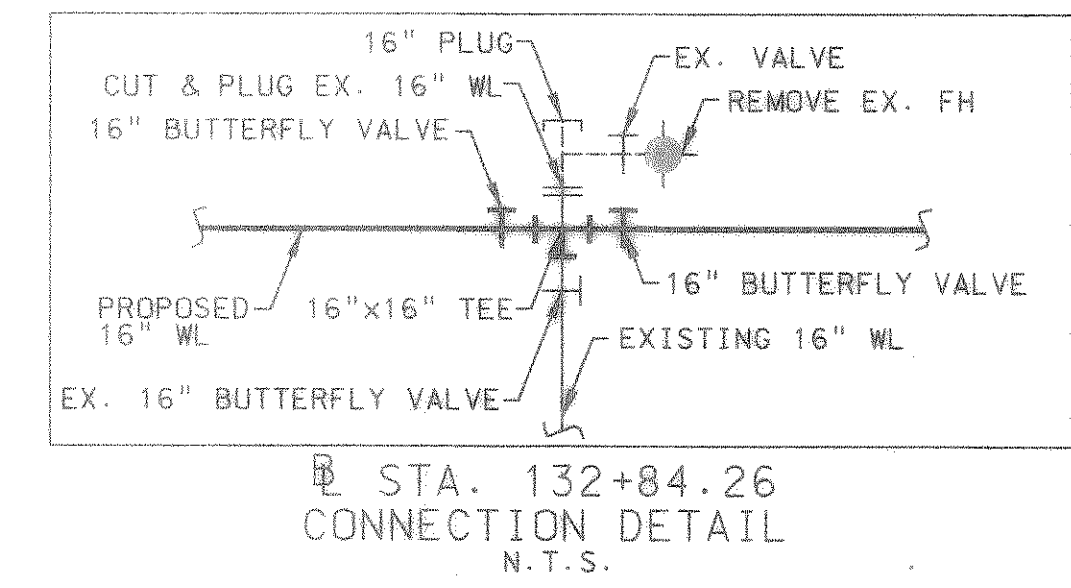
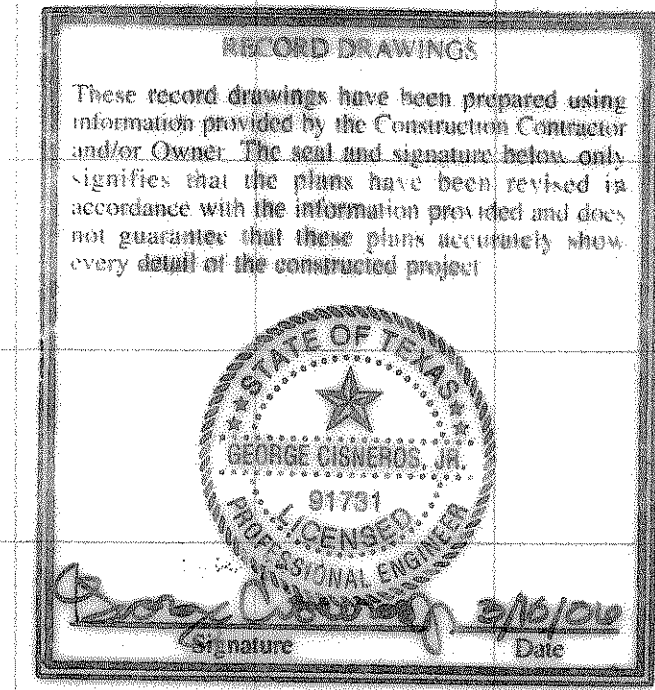



LEGEND	
	POWER POLE
	GUY WIRE
	TELEPHONE BOX
	POST
	SIGN
	IRON ROD
	FIRE HYDRANT
	WATER VALVE
	MAILBOX
	WATER METER
	IRRIGATION CONTROL VALVE
	GUARD RAIL
	GAS METER
	WASTE WATER MANHOLE
	CHAIN LINK FENCE
	WOOD FENCE
	IRON ROD FOUND
	MONUMENT
	ELECTRIC BOX
	BARBED WIRE FENCE
	TREE
	TELEPHONE UNDERGROUND
	APPROXIMATE GAS LINE
	APPROXIMATE WATER LINE
	OVERHEAD POWER LINE
	TELEPHONE MANHOLE
	TRAFFIC SIGNAL CONTROL BOX
	GAS VALVE



**UNDERGROUND UTILITIES**

THE LOCATION OF EXISTING UTILITIES SHOWN ON THESE PLANS ARE APPROXIMATE AND BASED ON DATA FURNISHED BY UTILITY COMPANIES. IT IS THE RESPONSIBILITY OF THE CONTRACTOR TO LOCATE AND VERIFY ON-SITE THE UTILITIES THAT MAY CONFLICT WITH THE CONSTRUCTION.



4			
3			
2			
1			
NO.	DATE	REVISION	APPROV.
<b>CITY OF ROCKWALL</b> "THE NEW HORIZON"			
IH-30 NORTH AND FM 549 WATER LINE - PHASE ONE			
STA. 127+00 TO STA. 136+00			
<b>TCB</b> TurnerCollieBraden Inc. Engineers • Planners • Project Managers			
Unit	A123	Scale: Horiz. 1"=40' Vert. 1"=8'	Date: SEPTEMBER 2004
Designed	GC	Checked: TBS	Job No. 052131875-0001
Drawn	GBA	Approved: RCR	Sheet 9 of 25