
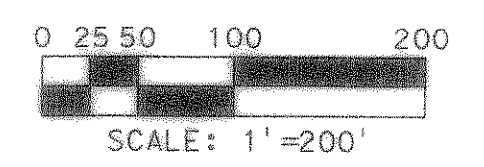



**RECORD DRAWINGS**  
 These record drawings have been prepared using information provided by the Construction Contractor and/or Owner. The seal and signature below only signifies that the plans have been revised in accordance with the information provided and does not guarantee that these plans accurately show every detail of the constructed project.



*George Cisneros, Jr.*  
 Signature Date 2/19/06



4			
3			
2			
1			
NO.	DATE	REVISION	APPROV.

**CITY OF ROCKWALL**  
 "THE NEW HORIZON"

IH-30 NORTH AND FM 549  
 WATER LINE - PHASE ONE & TWO

LOCATION MAP 2

**TCB** Turner, Collier & Braden Inc.  
 Engineers • Planners • Project Managers

Unit	A123	Scale	Horz. 1"=200'	Vert.		Date	SEPTEMBER 2004
Designed	QC	Checked	TBS	Job No.	052131875.0001		
Drawn	GBA	Approved	RCR	Sheet	5 of 25		

9/9/2004 8:07:21 AM  
 P:\rockwall\130\_north\_w\cadd\sheet\locmap2.dgn