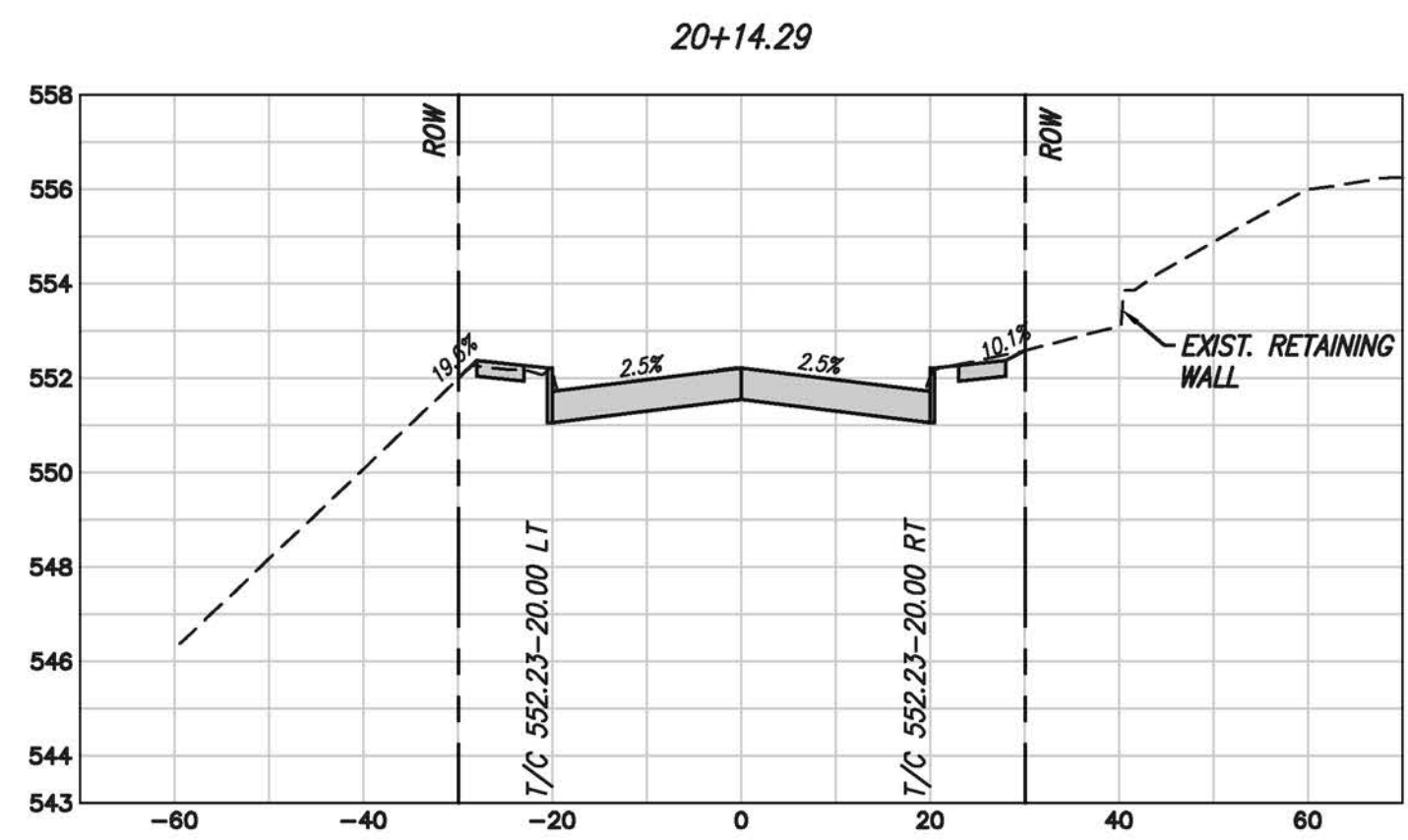
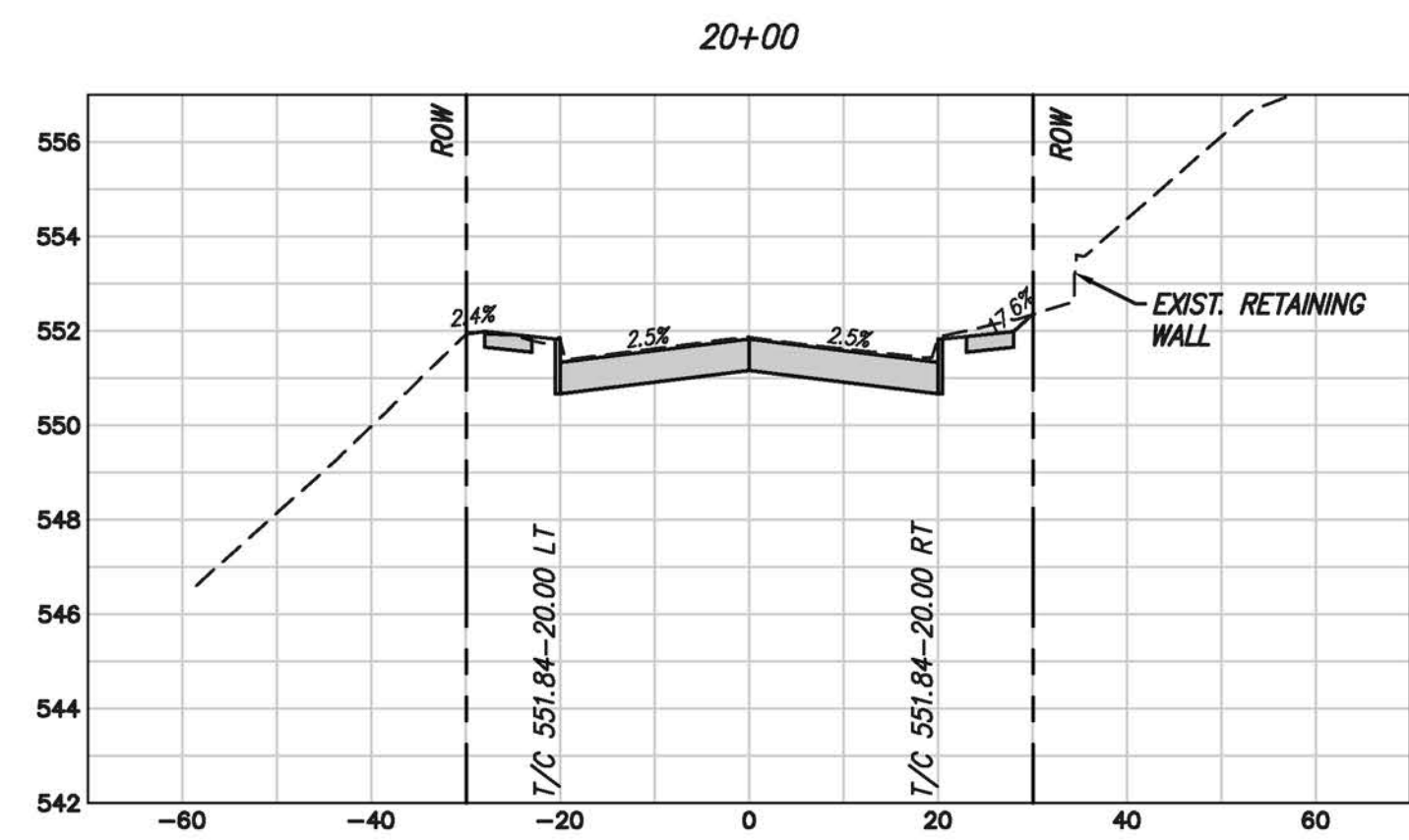
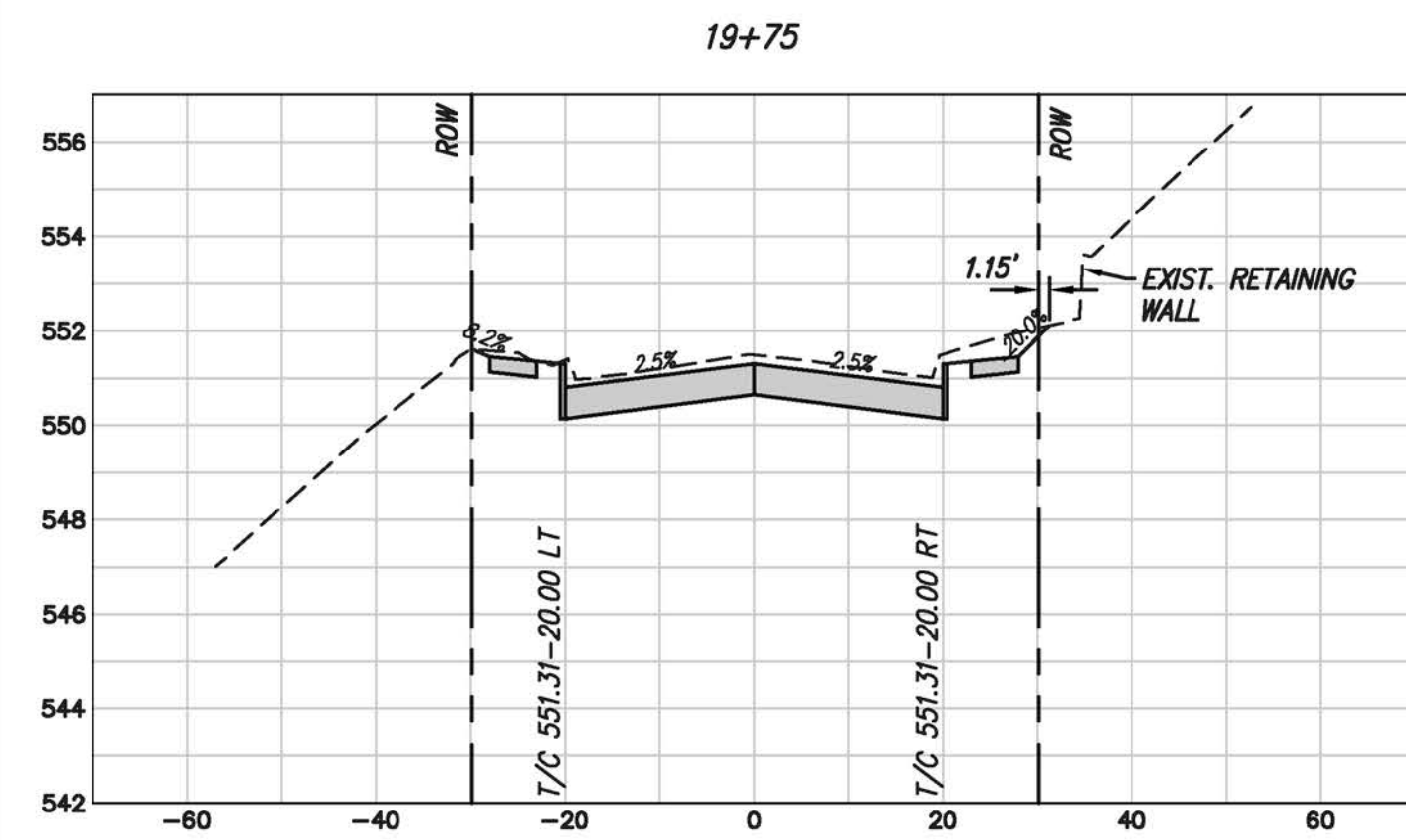
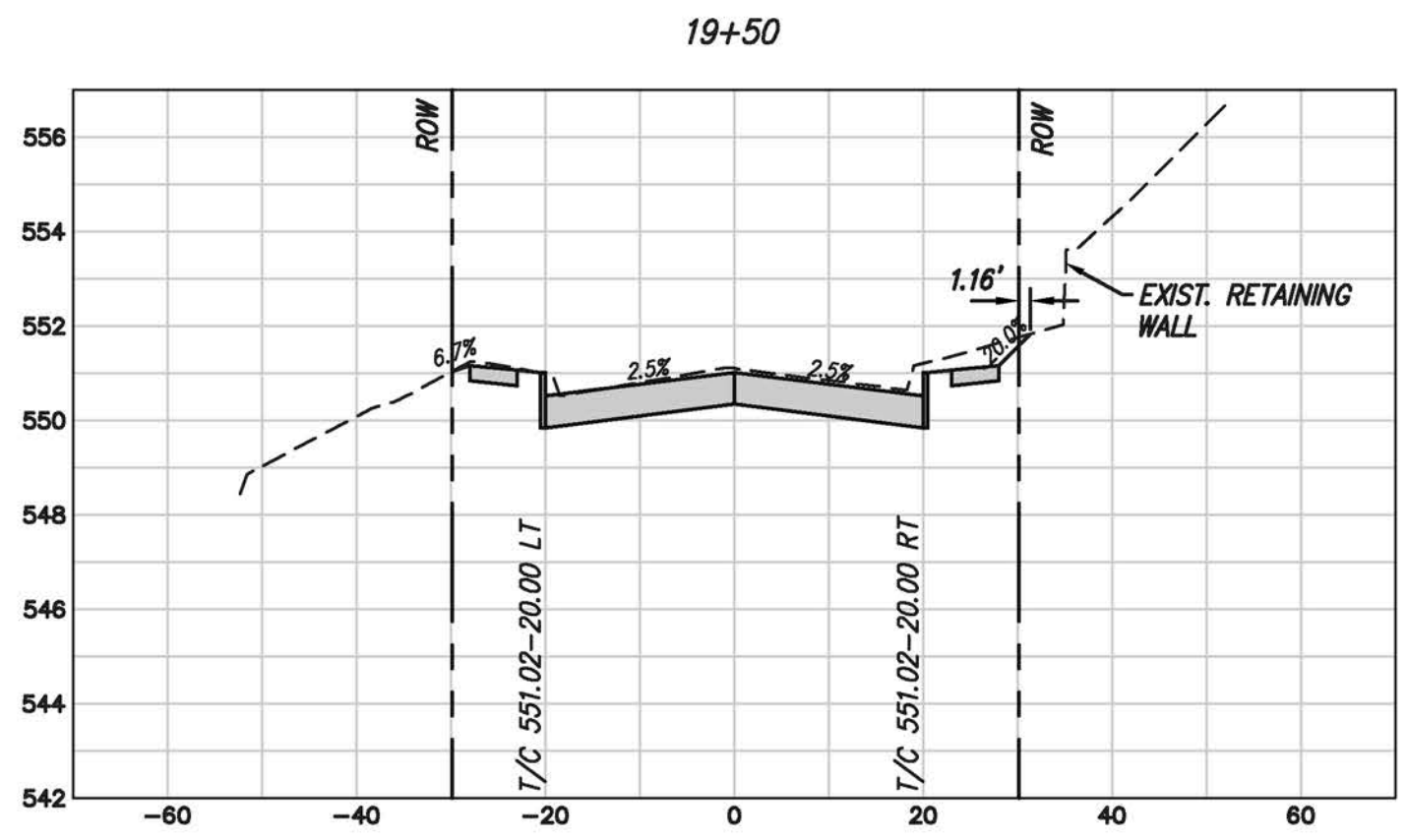
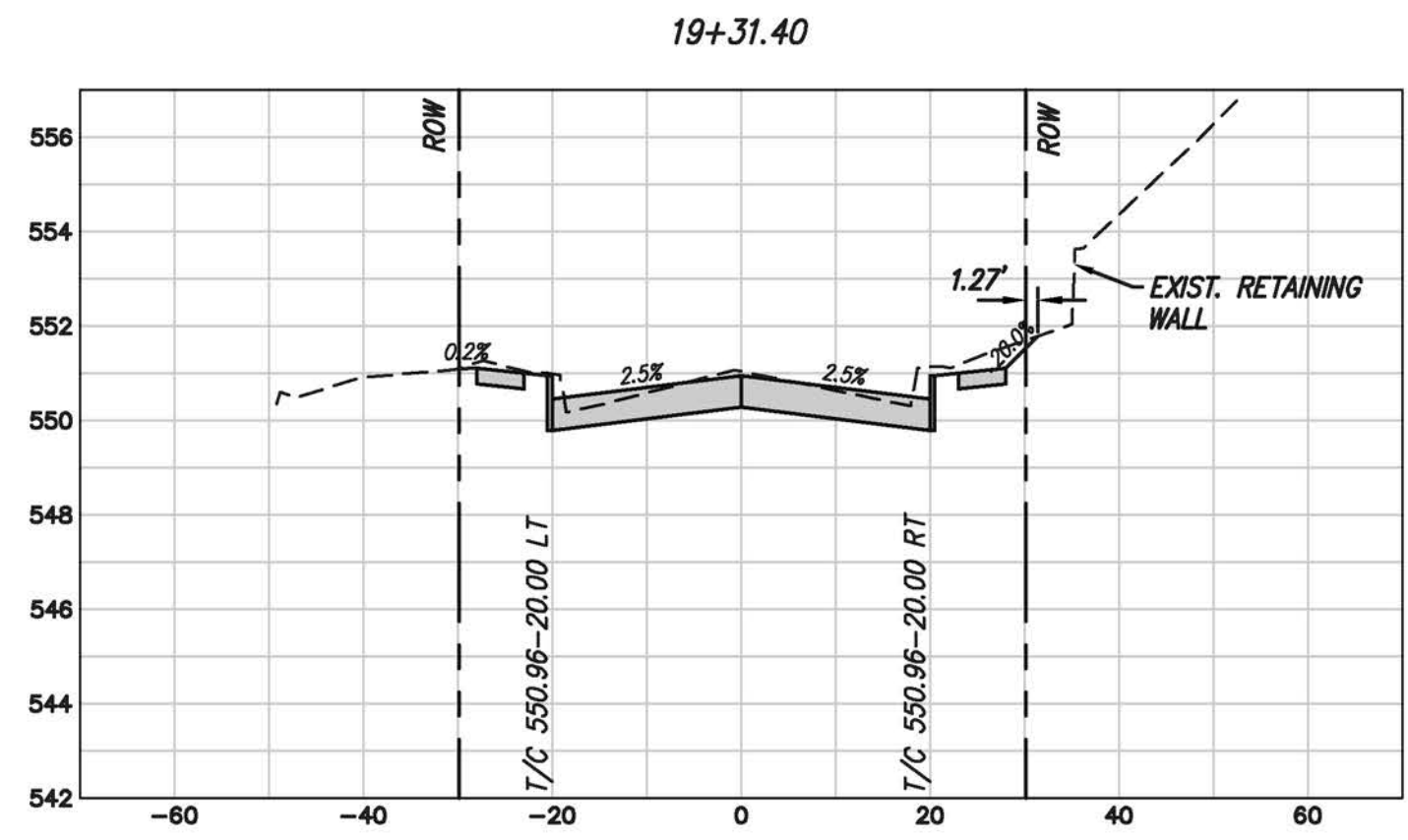
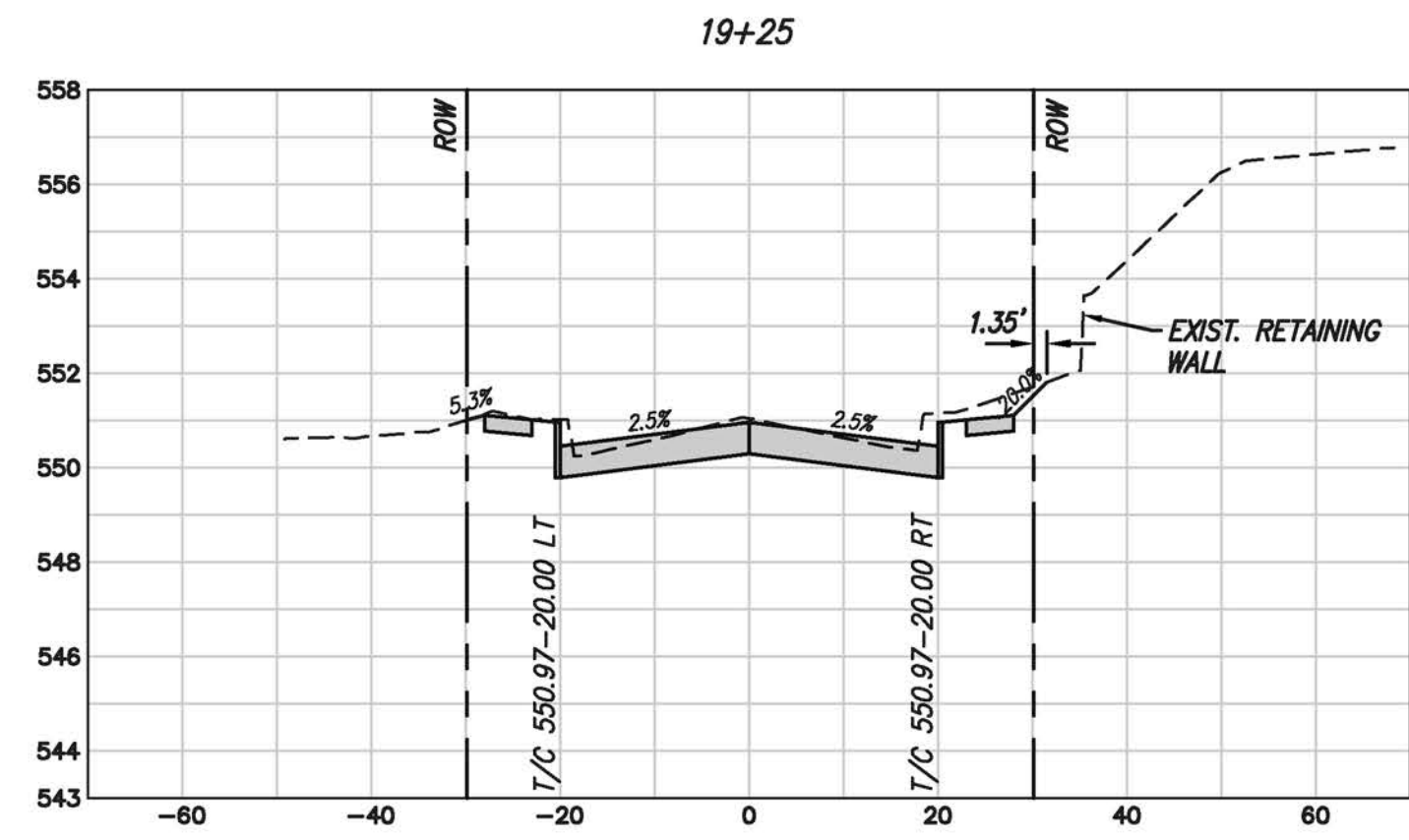
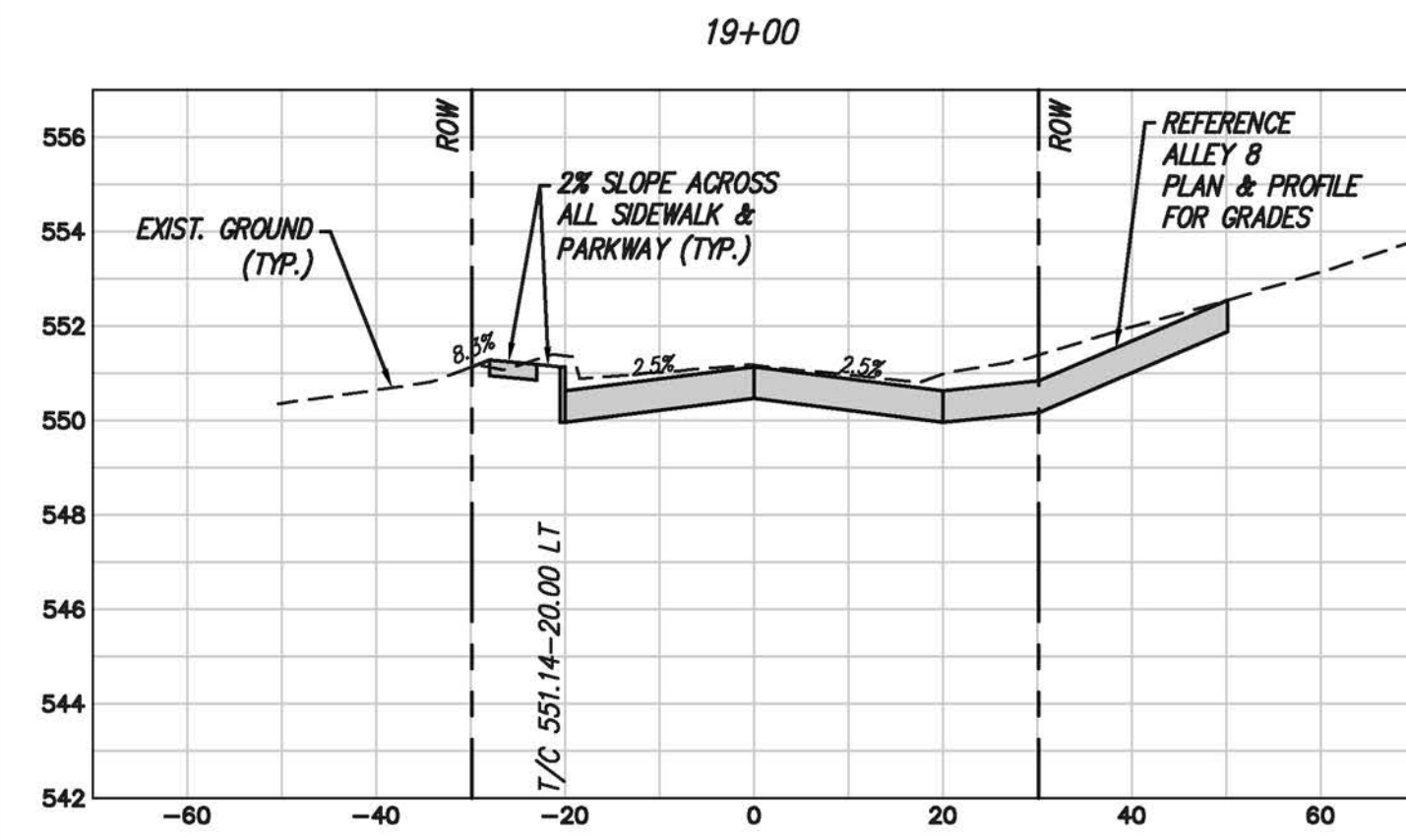


Drawing: P:\PROJECTS\RWL18219\CAD\Sheets\PHASE 1 - NORTH\56 CROSS SECTIONS 4 OF 4.dwg at Sep 27, 2019 - 10:45am by jhollis  
 Layout: 56 CROSS SECTIONS 4 OF 4 - Aret: wtr-bdr.dwg - 33d-water.dwg - 33d-paving SW CHANGES.dwg - 33d-school SITE.dwg  
 User: wtr-bdr.dwg - 33d-water.dwg - 33d-paving SW CHANGES.dwg - 33d-school SITE.dwg



no.	revision	by	date

**teague nall and perkins, inc**  
 825 Watters Creek Blvd., Suite M300  
 Allen, Texas 75013  
 214.461.9867 ph 214.461.9864 fx  
 www.tnpsc.com  
 TBPE: F-230; TBPLS: 10011600, 10011601, 10194381



scale  
 when bar is  
 1 inch long  
 horiz  
 1" = 20'  
 vert  
 1" = 4'  
 SEP 2019



**RECORD DOCUMENTS**  
 THESE PLANS ARE FOR THE OWNER'S USE AS RECORD SET OF THE CONSTRUCTED PROJECT, AND REFLECT REVISIONS AND CONSTRUCTION RELATED CHANGES AS RECORDED BY THE CONTRACTOR. CHANGES MADE FROM THE ORIGINAL CONSTRUCTION DOCUMENTS DO NOT DEPICT ENGINEERING AND ARE NOT THE RESPONSIBILITY OF TEAGUE NALL & PERKINS, INC. OR THE ENGINEER OF RECORD ON THE ORIGINAL DOCUMENTS. ORIGINAL PLANS RELEASED FOR CONSTRUCTION WERE SEALED BY GYANENDRA POKHREL, P.E. NO. 118159 ON 09/28/2018.

CITY OF ROCKWALL, TEXAS  
**HIGHLAND DRIVE RECONSTRUCTION, PHASE I**  
 (DRIFTWOOD STREET TO BEDFORD FALLS LANE)  
**CROSS SECTIONS 4 OF 4**

tnp project  
 RWL18219  
 sheet  
**54**