

THE HARBOR ROCKWALL, TEXAS

NO.	ISSUE/REVISIONS	DATE
1	ISSUE FOR PERMITS	07/17
2	AS BUILT	11/23

SHEET TITLE

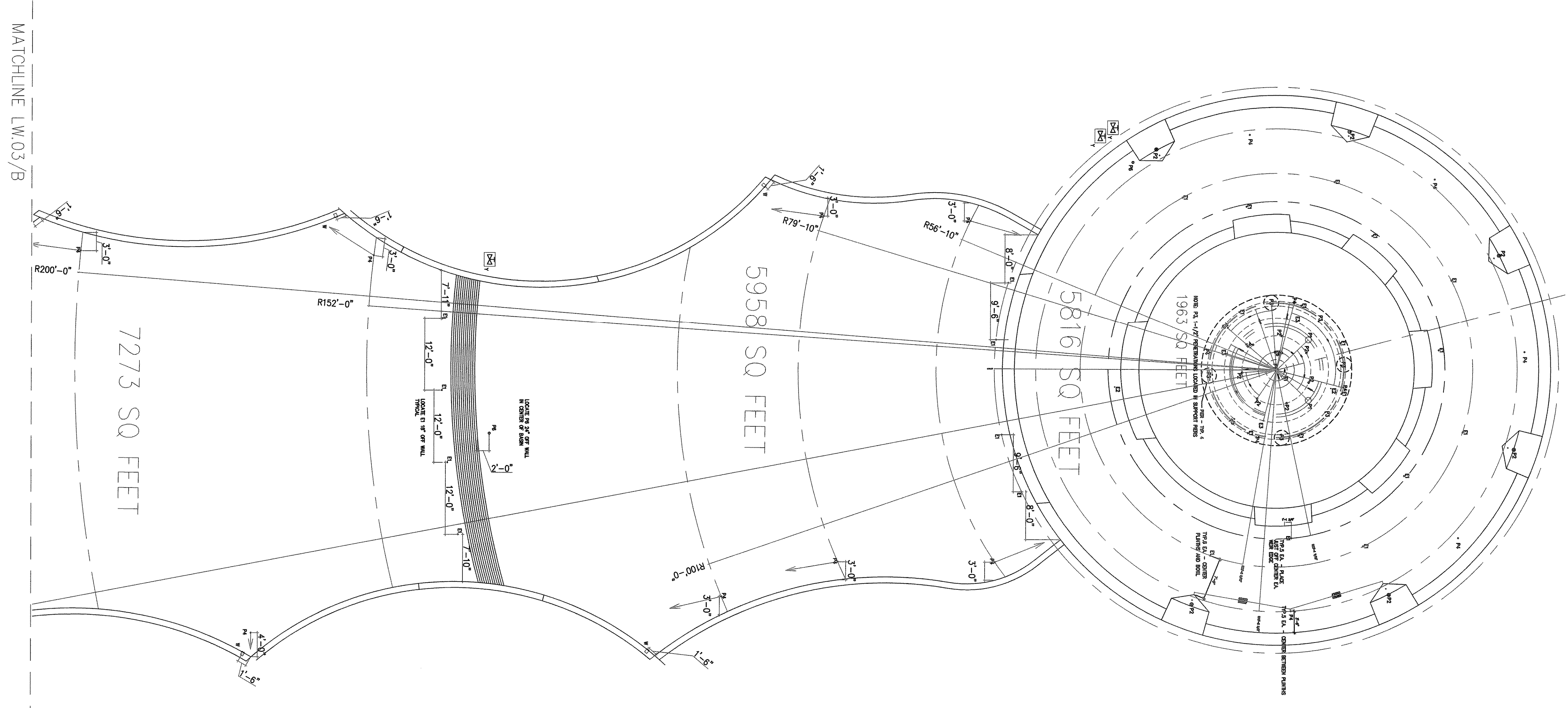
**LAKE SIDE
 BOWL
 PENETRATIONS**

DWG. NO. 4430
 07/13/2005
 DRAWN BY: GOR
 CHECKED BY: JTB
 FILE: 4430-THEHARBOR-ASBUILT-11C
 SHEET NUMBER

LW.03

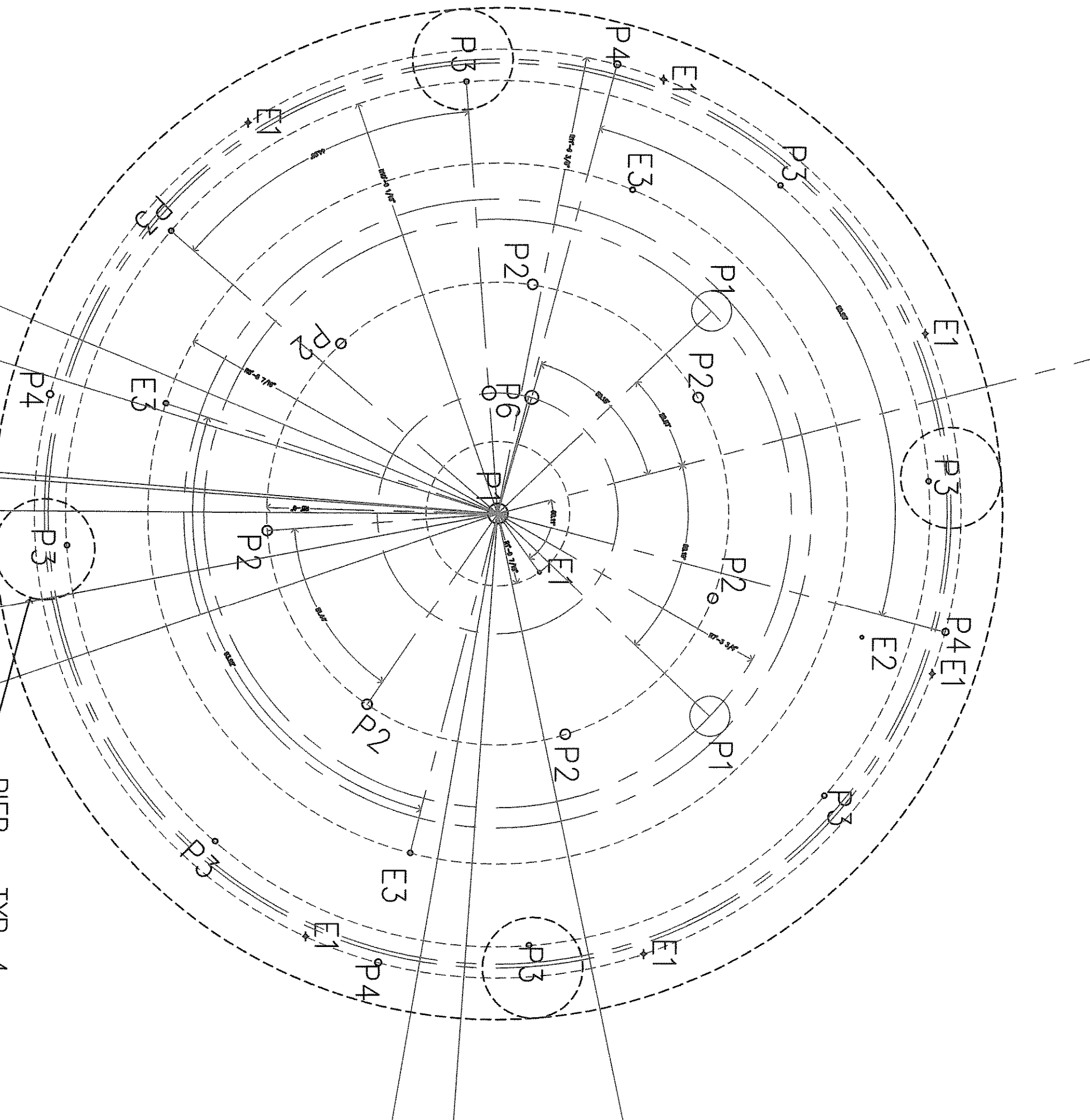
ITEM	ITEM DESCRIPTION
P1	1/2" PENETRATIONS
P2	3" PENETRATION
P3	1-1/2" PENETRATION
P4	2" PENETRATION
P5	8" PENETRATION
P6	4" PENETRATION
E1	3/4" JUNCTION BOX PENETRATION
E2	1" JUNCTION BOX PENETRATION
E3	1-1/4" JUNCTION BOX PENETRATION

P - PIPE PENETRATION
 E - ELECTRICAL PENETRATION



A PLAN
 LAKE SIDE FEATURE PENETRATION PLAN

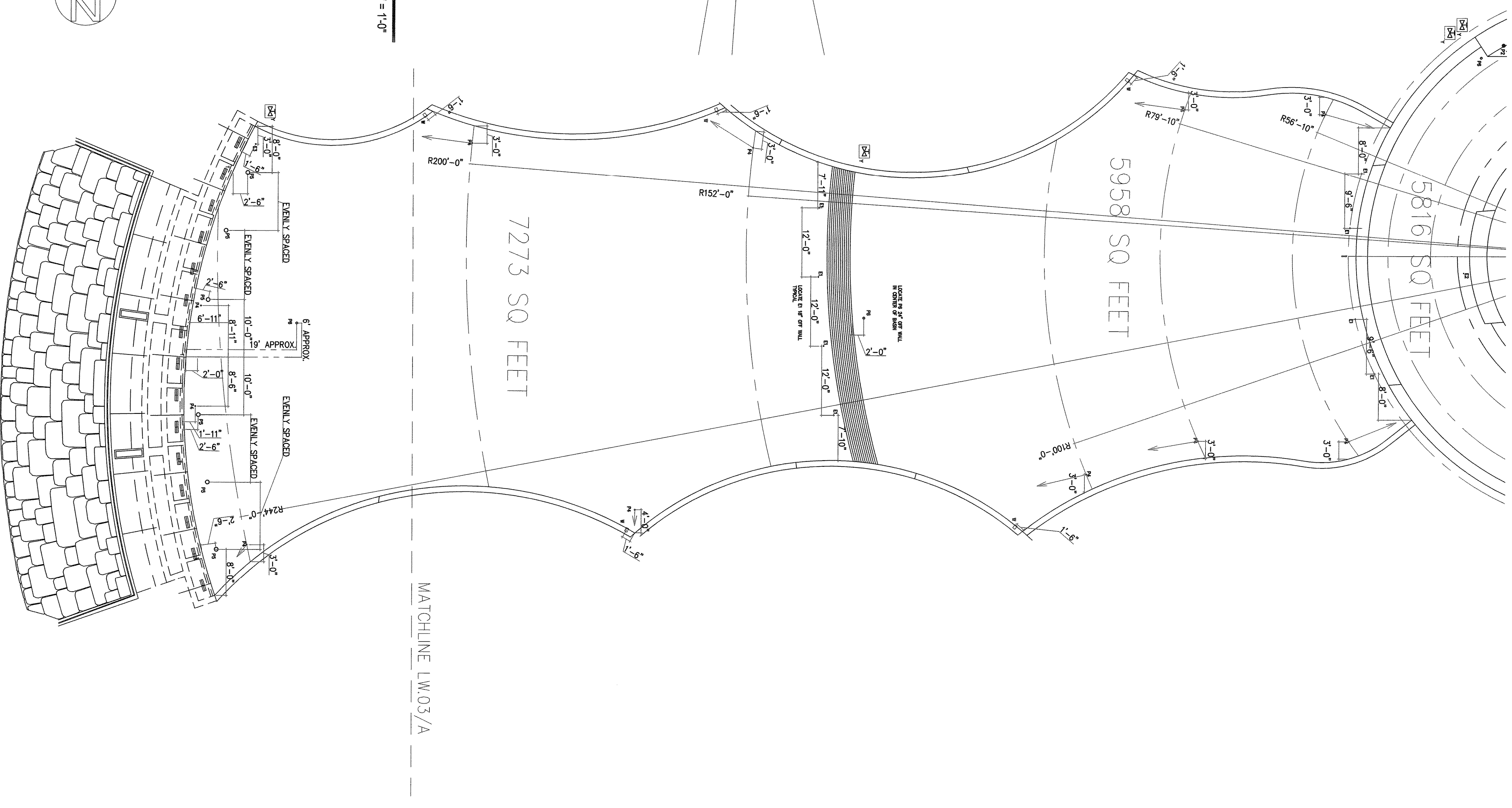

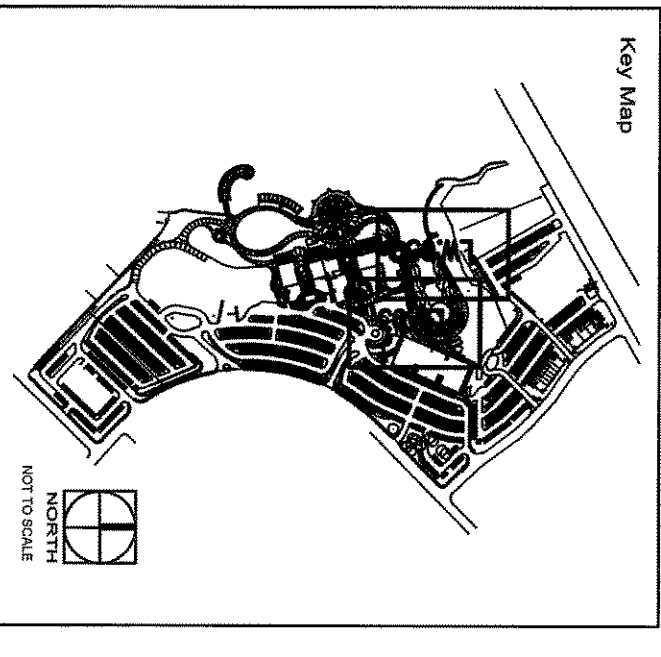
SCALE: 1" = 10'-0"



C PLAN
 LAKE SIDE FEATURE BOWL PENETRATION PLAN

SCALE: 3/8" = 1'-0"

NOTE:
 REF. TO SHEETS LW.05B AND LW.05C FOR COMPONENT
 INSTALLATION DETAILS



B PLAN
 LAKE SIDE FEATURE PENETRATION PLAN

SCALE: 1" = 10'-0"