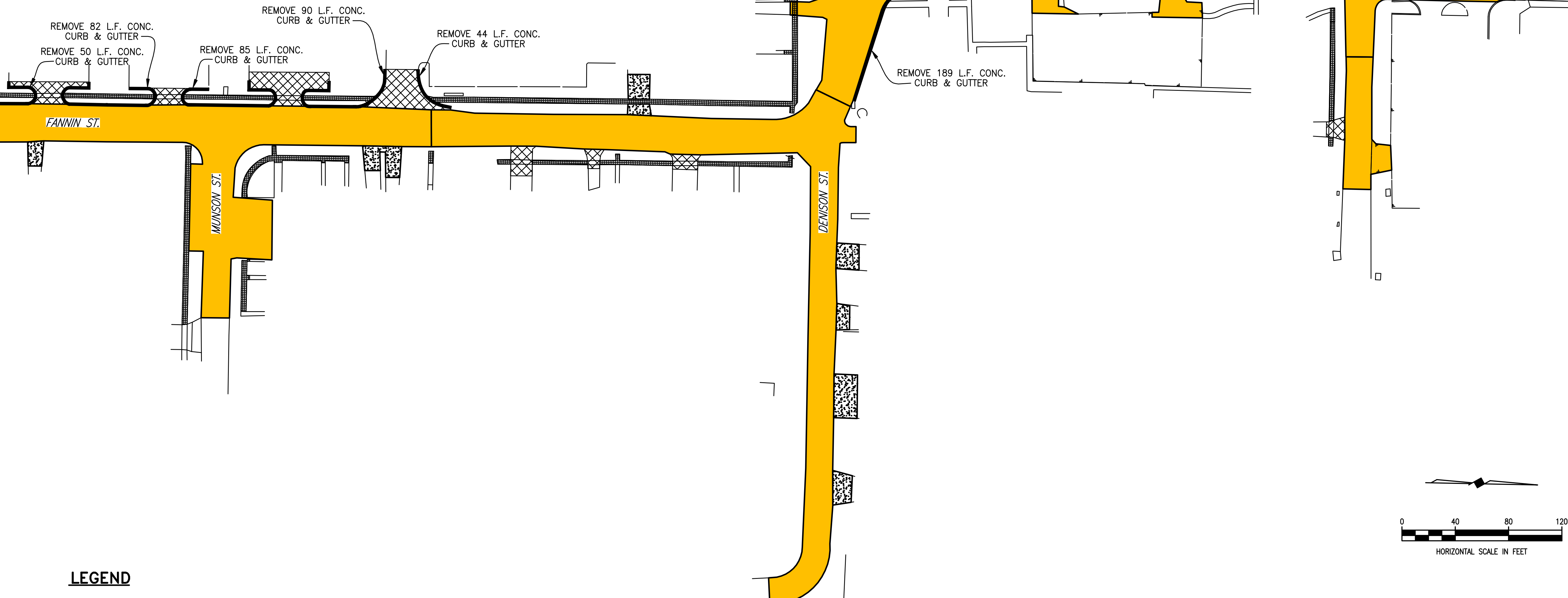







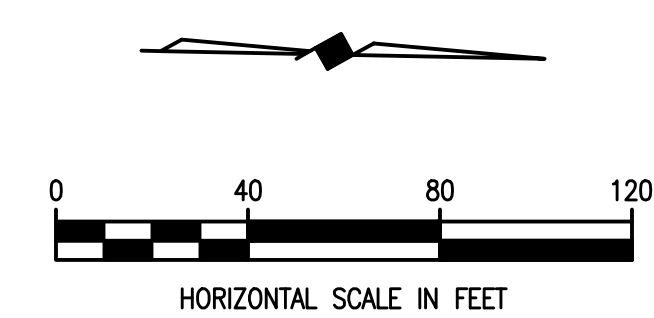
REVISED: 4/23/09 - GDAVIS
 C:\Acad_Jobs\Rockwall\2005111\Sheets\2005111-064_PAVEMENT-02.dwg
 PLOT SCALE: 1:40
 PLOT STYLE: 22x34.ctb
 PLOTTED BY: GDAVIS ON 4/30/2009

MATCH LINE STA. 11+60



LEGEND

-  CONCRETE REMOVAL 493 S.Y.
-  ASPHALT REMOVAL 6409 S.Y.
-  GRAVEL DRIVE REMOVAL 253 S.Y.
-  CONCRETE SIDEWALK REMOVAL 611 S.Y.
-  CURB & GUTTER REMOVAL 636 L.F.



These plans and related specifications were prepared for construction of this specific project only. Reuse of these documents is not permitted without written authorization of Birkhoff, Hendricks, & Conway, L.L.P.

This record drawing is a compilation of the sealed engineering drawing for this project; modified by addenda, change orders and information furnished by the contractor. The information shown on the record drawings that was provided by the contractor or others not associated with the design engineer cannot be verified for accuracy or completeness. This original sealed drawings are on file at the offices of Birkhoff, Hendricks & Conway, L.L.P.

BY MH DATE 4/25/09

THESE DOCUMENTS ARE FOR BIDDING, CONSTRUCTION, AND PERMIT PURPOSES.
 BY Matthew Hickey
 DATE: 4/19/09



CITY OF ROCKWALL, TEXAS			
FANNIN STREET IMPROVEMENTS EXISTING - REMOVALS STA. 11+60 TO STA. 23+22			
BIRKHOFF, HENDRICKS & CONWAY, L.L.P. CONSULTING ENGINEERS Dallas, Texas			
PROJECT ENGINEER:	M.H.	PROJECT:	2005111
PROJECT TECHNICIAN:	MVO	DATE:	June, 2006
			SHEET NO. 64