

REVISIONS: 4/24/09 - GDAVIS  
 C:\Acad\_Jobs\Rockwall\2005111\Sheets\2005111-007\_COORD-04.dwg  
 PLOT SCALE: 1:20  
 PLOT STYLE: 22X34.ctb  
 PLOTTED BY: GDAVIS ON 4/30/2009

Traverse# 286  
 N: 7027059.8072  
 E: 2594734.9777  
 El: 583.042

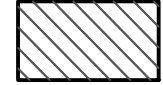





Traverse# 285  
 N: 7027212.2412  
 E: 2594738.8877  
 El: 582.177

Traverse# 523  
 N: 7027020.4528  
 E: 2594906.7114  
 El: 579.192

**FANNIN STREET CURVE DATA**  
 $\Delta = 73^{\circ}55'25''$   
 $R = 50.00'$   
 $T = 37.63'$   
 $L = 64.51'$   
 $C.B. = N 36^{\circ}22'25'' W$   
 $C.D. = 60.13'$

**FANNIN STREET CURVE DATA**  
 $\Delta = 71^{\circ}07'46''$   
 $R = 50.00'$   
 $T = 35.75'$   
 $L = 62.07'$   
 $C.B. = S 37^{\circ}46'15'' E$   
 $C.D. = 58.16'$

**LEGEND**

-  PROPOSED CONCRETE DRIVE
-  PROPOSED BRICK PAVERS
-  PROPOSED CONCRETE CURB AND GUTTER OR PROPOSED CONCRETE PARKING NICHE W/ VALLEY GUTTER & MONOLITHIC CONCRETE CURB
-  PROPOSED CONCRETE SIDEWALK
-  PROPOSED CONCRETE DRIVEWAY
-  FIELD CHANGE NO. 8 SIDEWALK REVISIONS (-5 S.Y. NET)

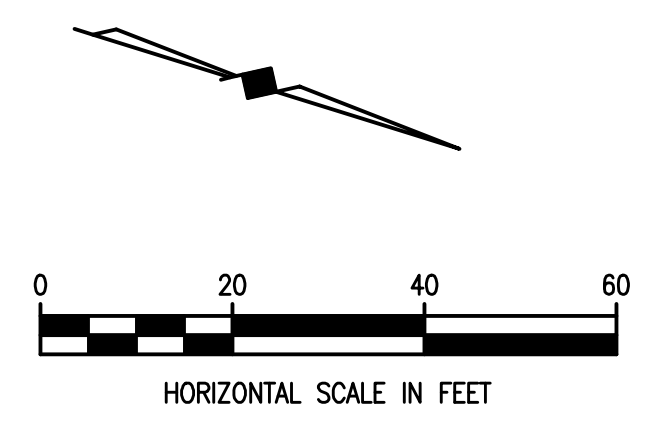

POINT	COORDINATE N, E
(A)	N 7026862.4404, E 2594891.1757
(B)	N 7026916.5692, E 2594890.3782
(C)	N 7026949.5750, E 2594890.0628
(D)	N 7026985.9038, E 2594890.4356
(E)	N 7027087.9546, E 2594864.9943
(F)	-
(G)	N 7027089.6923, E 2594982.9393
(H)	N 7027109.6340, E 2594796.4878
(I)	N 7027124.9802, E 2594774.1838



NOTE:  
 UNLESS OTHERWISE SHOWN, ALL DRIVEWAY FACE OF CURB RADIUS ARE 7' AND BACK OF CURB RADIUS IS 5'.

This record drawing is a compilation of the sealed engineering drawing for this project, modified by addenda, change orders and information furnished by the contractor. The information shown on the record drawings that was provided by the contractor or others not associated with the design engineer cannot be verified for accuracy or completeness. This original sealed drawings are on file at the offices of Birkhoff, Hendricks & Conway, L.L.P.

BY MH DATE 4/25/09

THESE DOCUMENTS ARE FOR BIDDING, CONSTRUCTION, AND PERMIT PURPOSES.  
 DATE: 4/19/09



 FIELD CHANGE NO. 8 (8/5/2008)  
 FIELD CHANGE NO. 3 (4/15/2008)

These plans and related specifications were prepared for construction of this specific project only. Reuse of these documents is not permitted without written authorization of Birkhoff, Hendricks, & Conway, L.L.P.

<b>CITY OF ROCKWALL, TEXAS</b>			
FANNIN STREET IMPROVEMENTS			
COORDINATE/DIMENSION - PLAN			
STA. 15+00 TO STA. 20+00			
BIRKHOFF, HENDRICKS & CONWAY, L.L.P.			
CONSULTING ENGINEERS Dallas, Texas			
PROJECT ENGINEER: M.H.	PROJECT: 2005111	SHEET NO. 7	
PROJECT TECHNICIAN: J.M.	DATE: April, 2009		