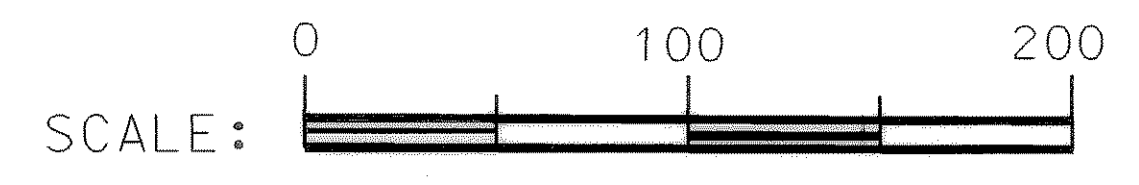
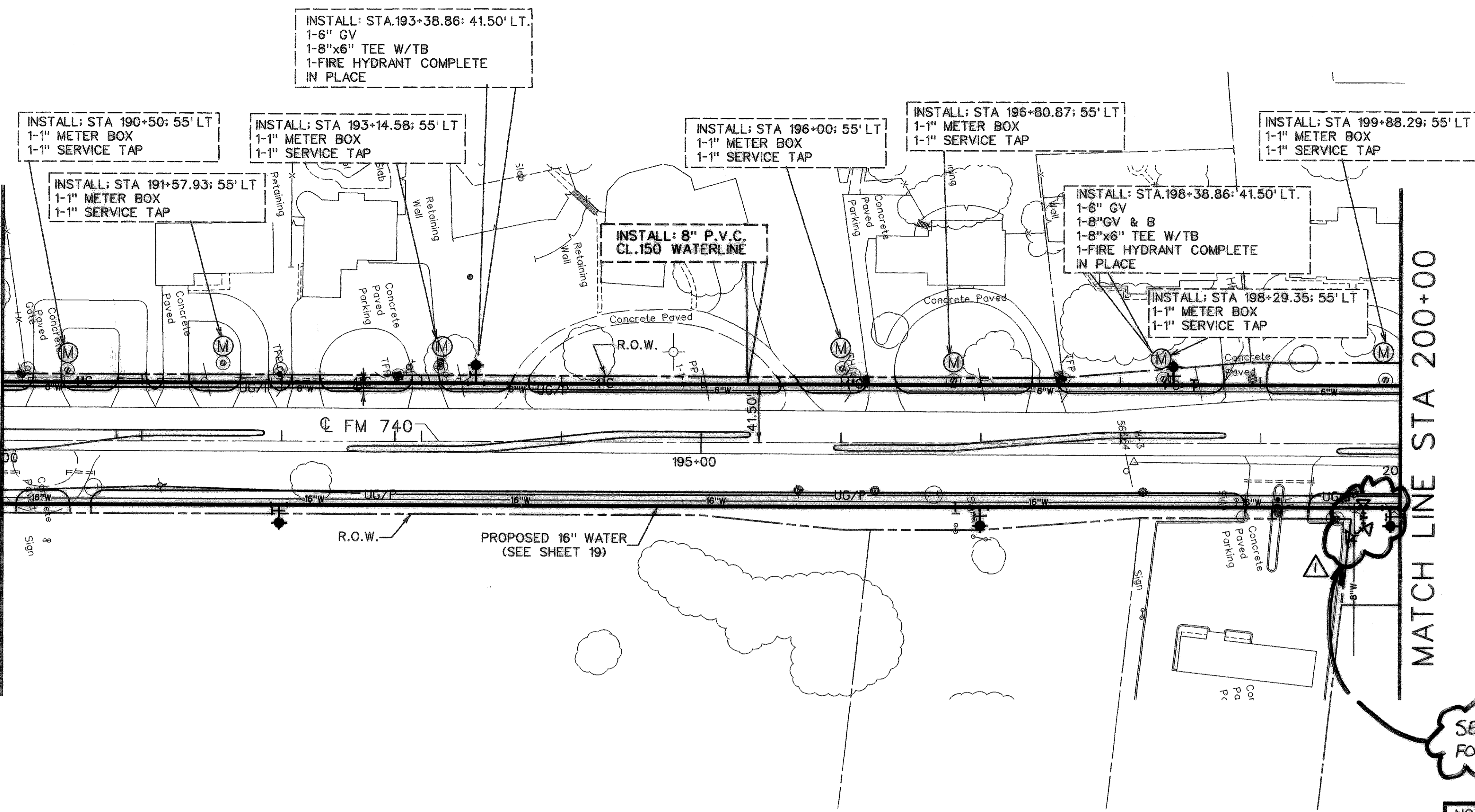


MATCH LINE STA 190+00

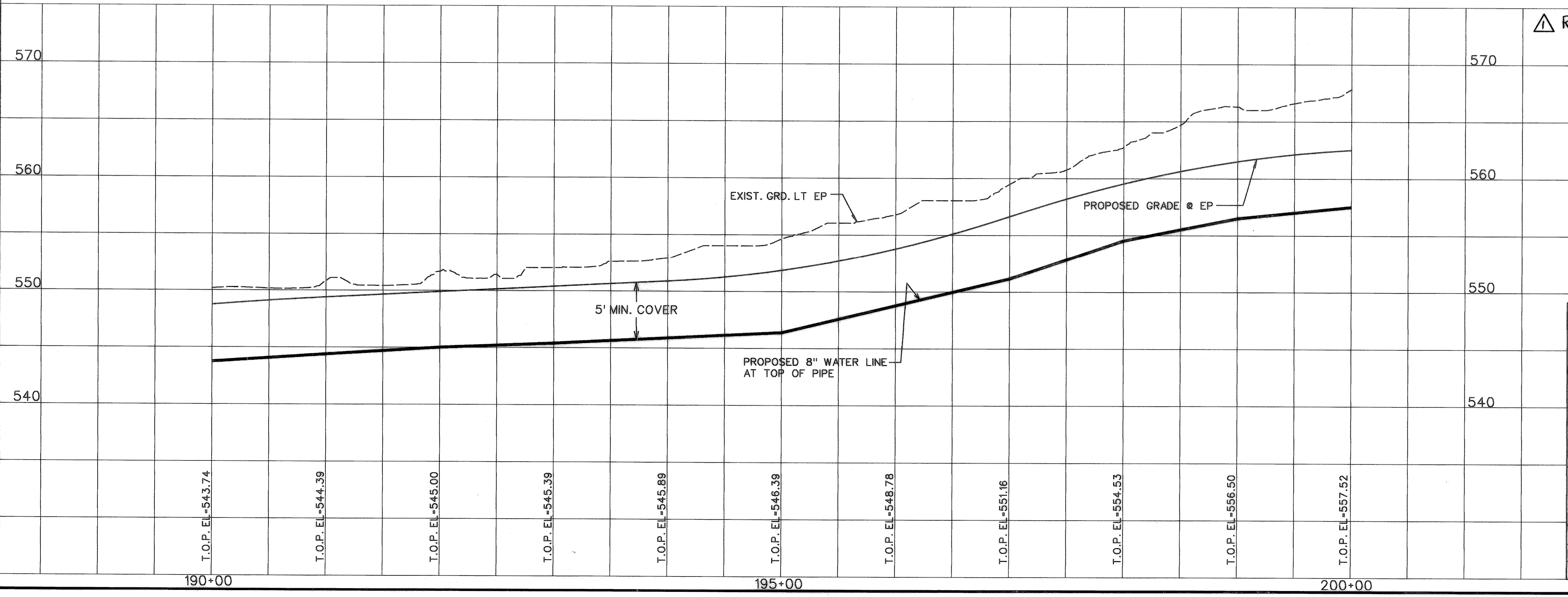
MATCH LINE STA 200+00





SEE SHT. 19
FOR DETAILS

NOTE:
ABANDON EXISTING 6" WATERLINE
IN PLACE.

RECORD DRAWING
VERIFIED BY *Voranique V. Simc*
DATE 4-20-00



RECORD DRAWING



CITY OF ROCKWALL
"THE NEW HORIZON"

UTILITY RELOCATIONS
FOR FM 740 WIDENING

UTILITY PLAN AND PROFILE
PROPOSED 8" WATER LINE
STA. 190+00 TO STA. 200+00

TurnerCollie & Braden Inc.
ENGINEERS • PLANNERS • PROJECT MANAGERS

Unit	A103	Scale: Horz. 1"=50' Vert. 1"=5'	Date	JANUARY 1999
Designed	TCB	Checked	V.S.	Job No. 15-97925-100
Drawn	TCB	Approved	<i>[Signature]</i>	SHEET 12 OF 31