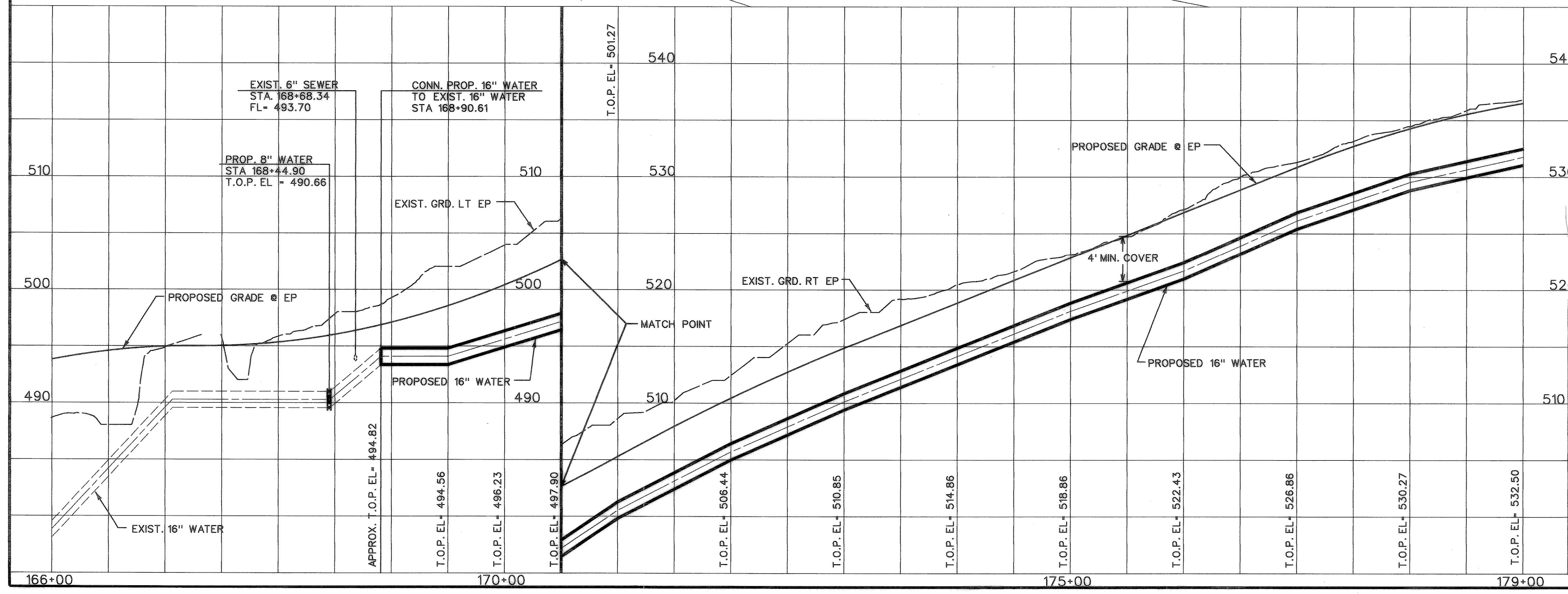




△ RECORD DRAWING

RECORD DRAWING
 VERIFIED BY *Voranique Simon*
 DATE *4-20-00*



CITY OF ROCKWALL
 "THE NEW HORIZON"

UTILITY RELOCATIONS FOR FM 740 WIDENING

UTILITY PLAN AND PROFILE
PROPOSED 16" WATER LINE
 STA. 166+00 TO STA. 179+00

TurnerCollie & Braden Inc.
 ENGINEERS • PLANNERS • PROJECT MANAGERS

Unit	A103	Scale:	Horz. 1"=50' Vert. 1"=5'	Date	JANUARY 1999
Designed	TCB	Checked	V.S.	Job No.	15-97925-100
Drawn	TCB	Approved	<i>[Signature]</i>		SHEET 17 OF 31

P:\ROCKWALL\FM-740\DRAWINGS\PP16-5.DGN