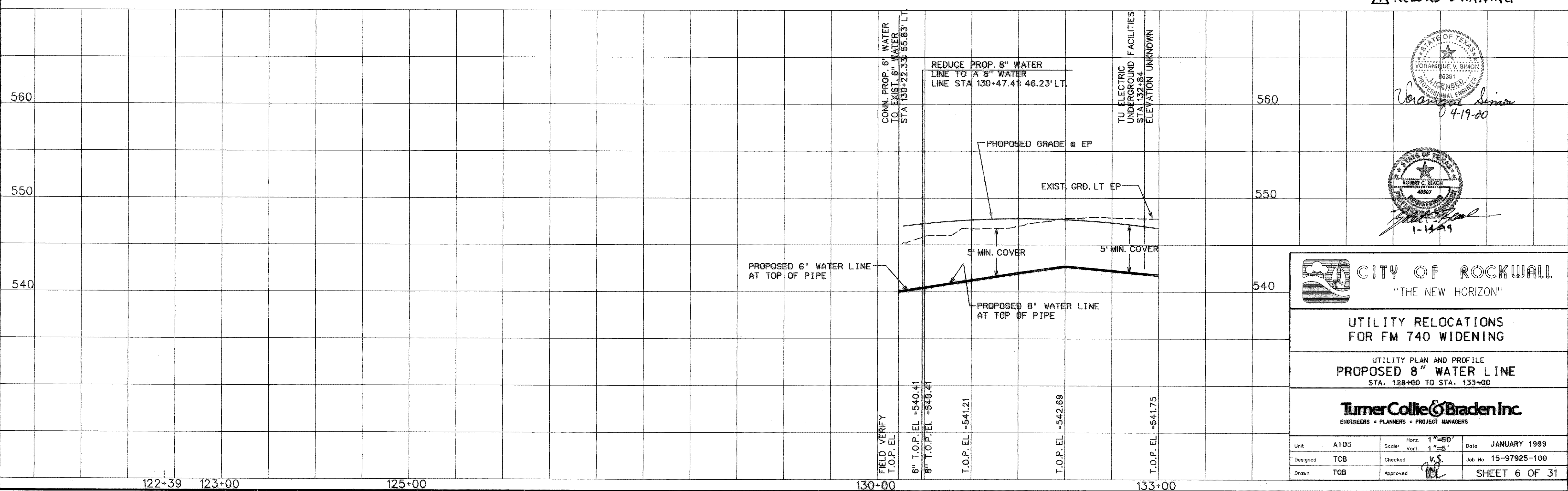


NOTE: ABANDON EXISTING 6" WATERLINE IN PLACE.

RECORD DRAWING
 VERIFIED BY *Voranique Simon*
 DATE 4-20-00

RECORD DRAWING



STATE OF TEXAS
 VORANIQUE V. SIMON
 06381
 PROFESSIONAL ENGINEER
Voranique Simon
 4-19-00

STATE OF TEXAS
 ROBERT C. REACH
 48587
Robert C. Reach
 1-14-99

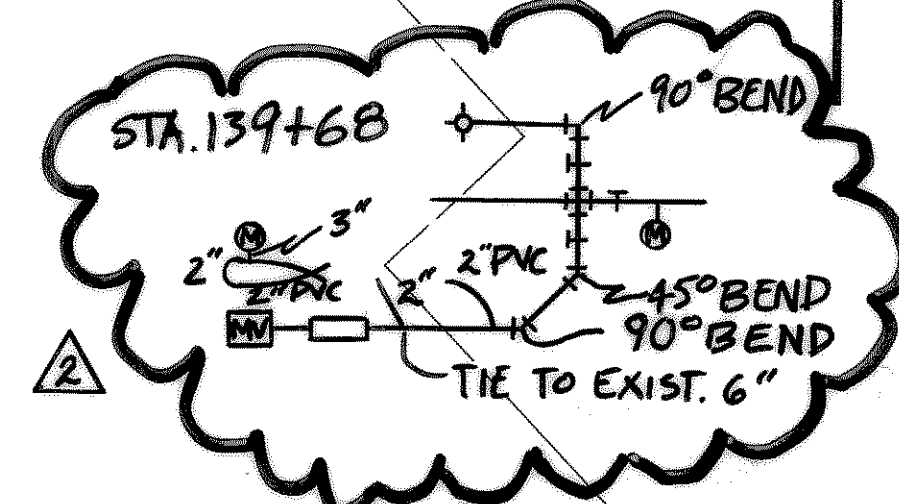
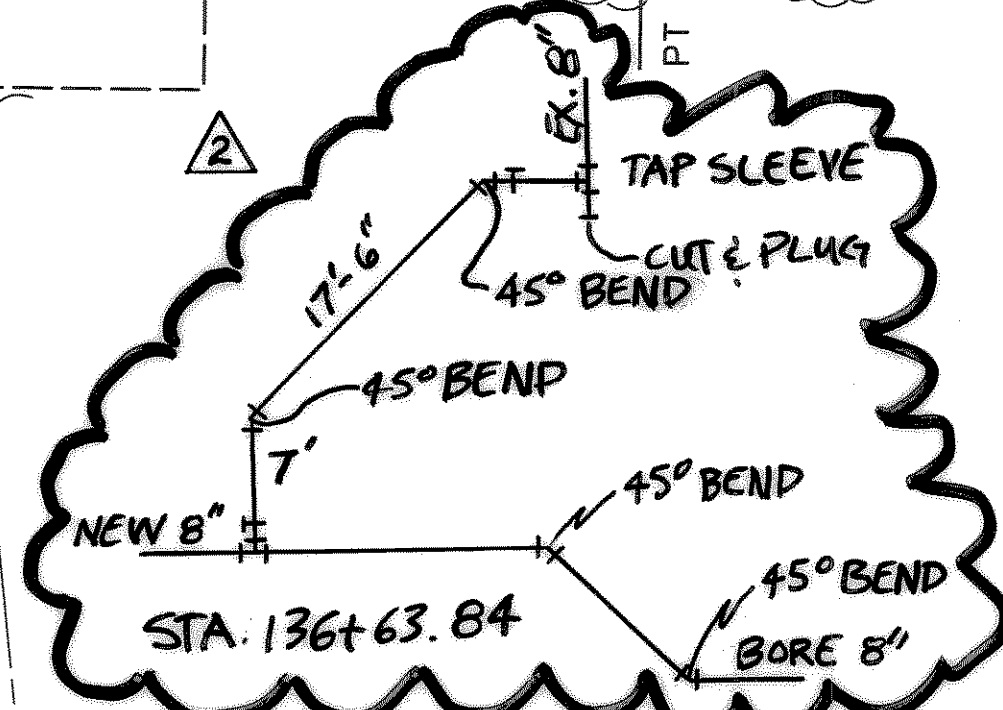
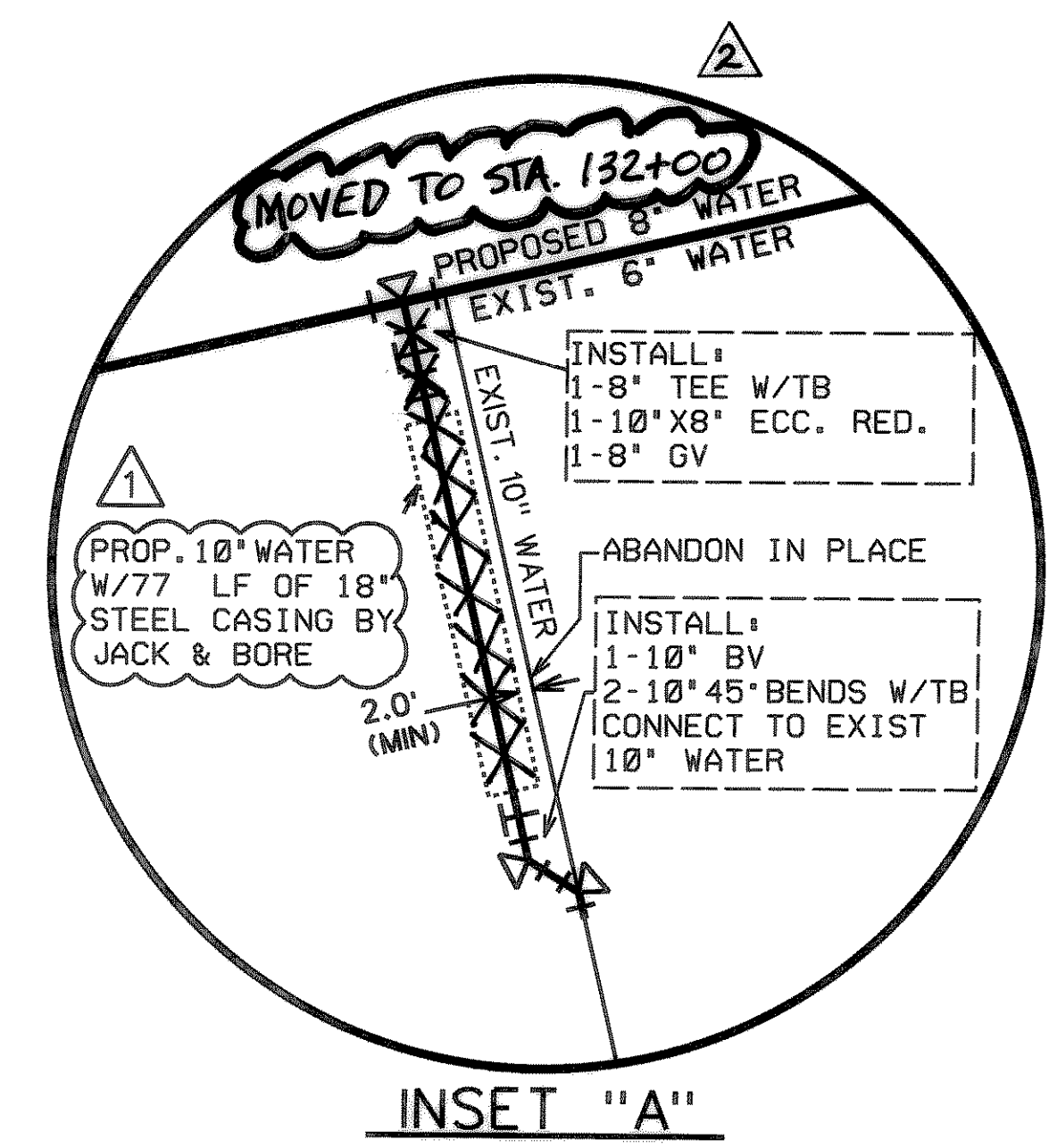
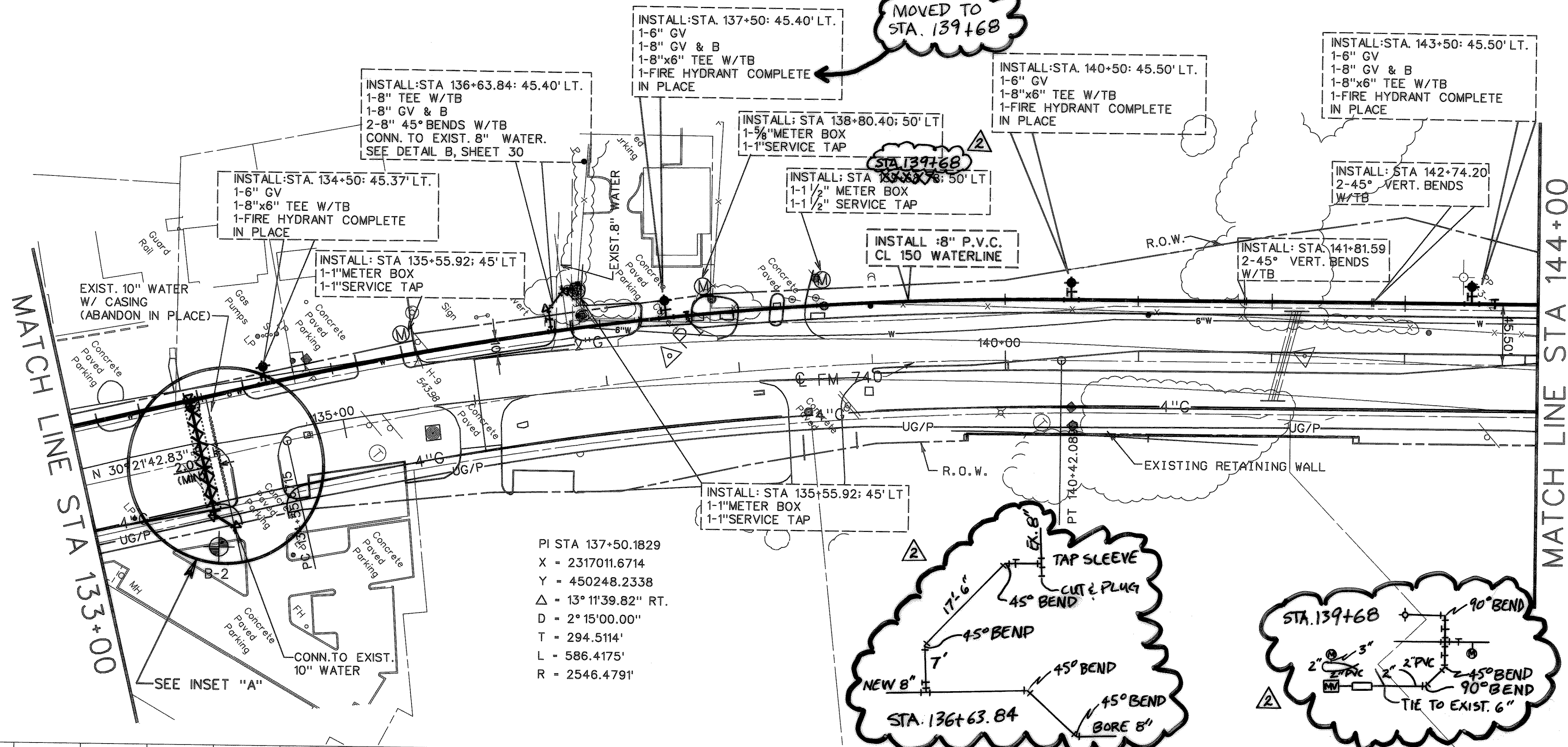
CITY OF ROCKWALL
 "THE NEW HORIZON"

UTILITY RELOCATIONS FOR FM 740 WIDENING

UTILITY PLAN AND PROFILE
PROPOSED 8" WATER LINE
 STA. 128+00 TO STA. 133+00

TurnerCollie & Braden Inc.
 ENGINEERS • PLANNERS • PROJECT MANAGERS

Unit	A103	Scale: Horz. 1"=50'	Date	JANUARY 1999
Designed	TCB	Checked	V.S.	Job No. 15-97925-100
Drawn	TCB	Approved	<i>TCB</i>	SHEET 6 OF 31

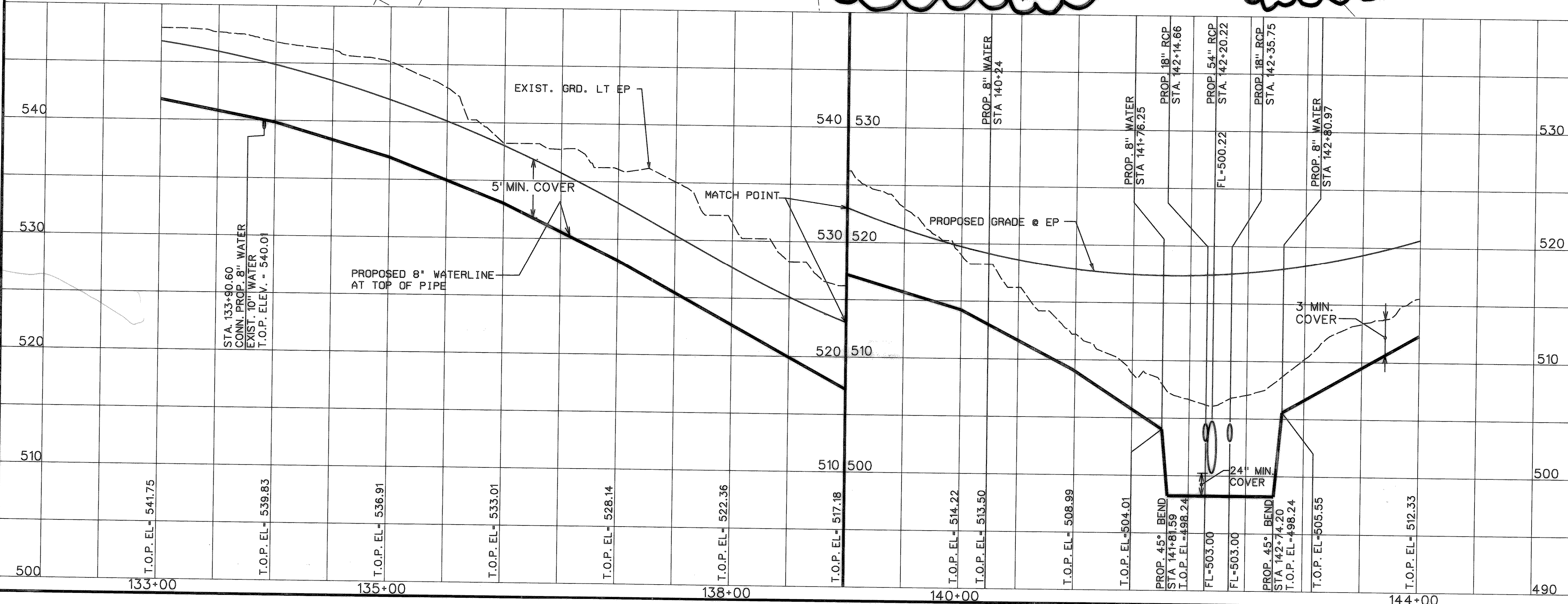




NOTE:
ABANDON EXISTING 6" WATERLINE
IN PLACE.

RECORD DRAWING
VERIFIED BY *Vernique Lima*
DATE *4-20-00*

PI STA 137+50.1829
X = 2317011.6714
Y = 450248.2338
Δ = 13° 11' 39.82" RT.
D = 2° 15' 00.00"
T = 294.5114'
L = 586.4175'
R = 2546.4791'

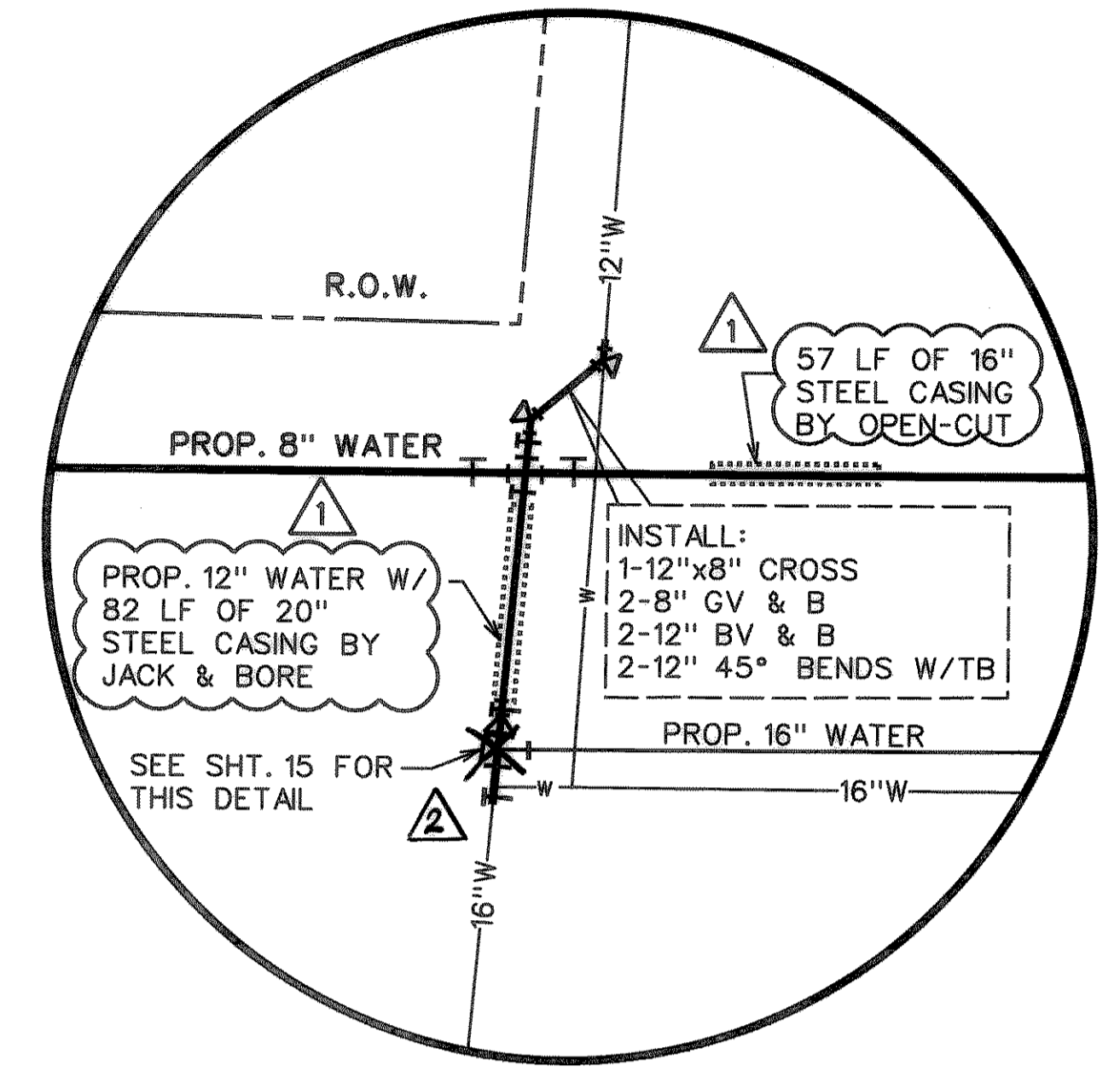
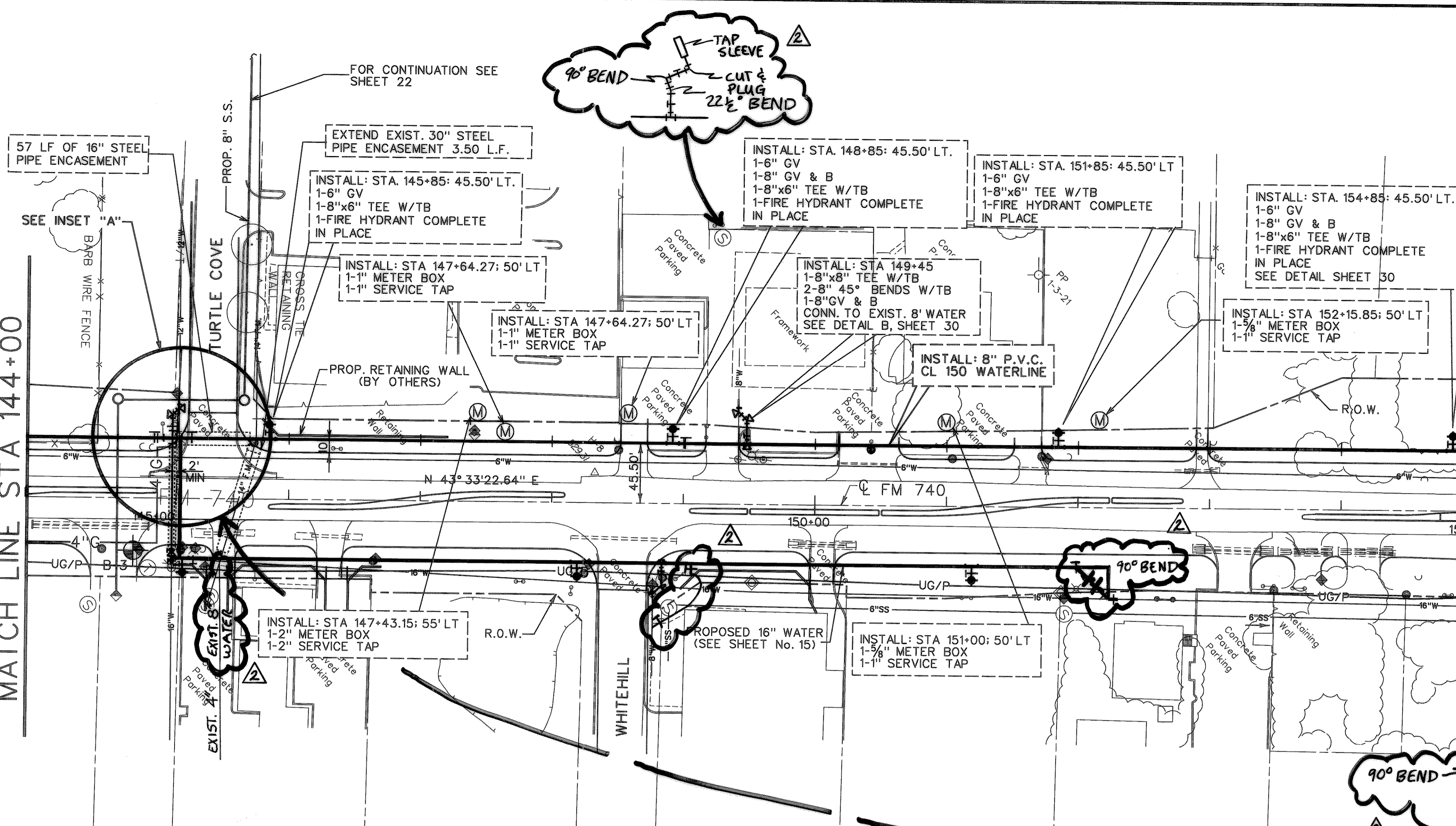
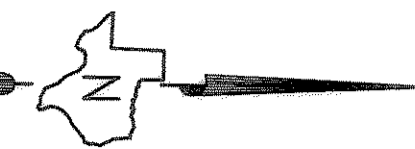
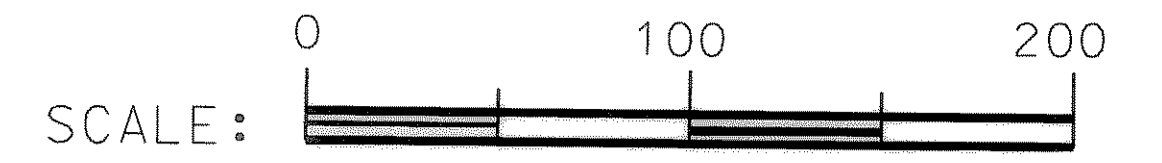
1 REVISION #1:
CASING INSTALLATION TYPE ADDED
2 RECORD DRAWING



FILE NAME: P:\PROJECTS\ROCKWALL\CONTRACT\APR99\...

MATCH LINE STA 144+00

MATCH LINE STA 155+00

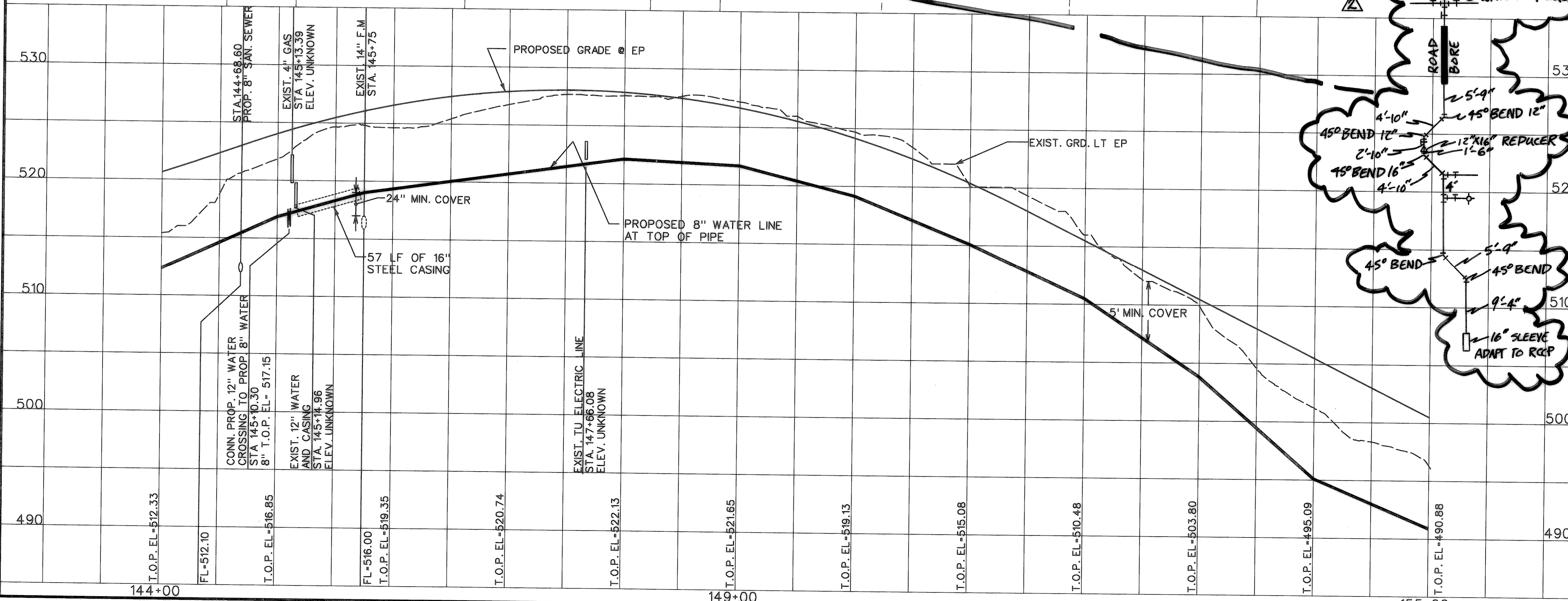




INSET "A" RECORD DRAWING
VERIFIED BY *Vanessa Simo*
DATE 4-20-00

NOTE:
ABANDON EXISTING 6" WATERLINE
IN PLACE.

REVISION *1:
CASING INSTALLATION TYPE ADDED.

RECORD DRAWING



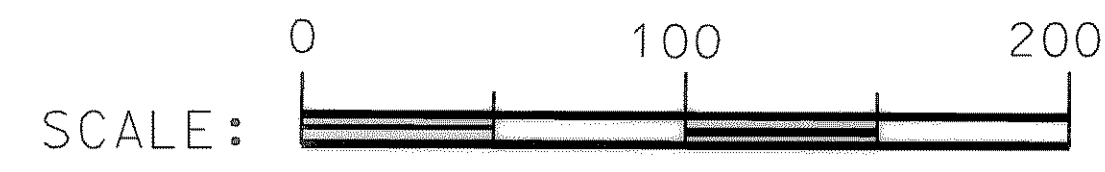
CITY OF ROCKWALL
"THE NEW HORIZON"

UTILITY RELOCATIONS
FOR FM 740 WIDENING

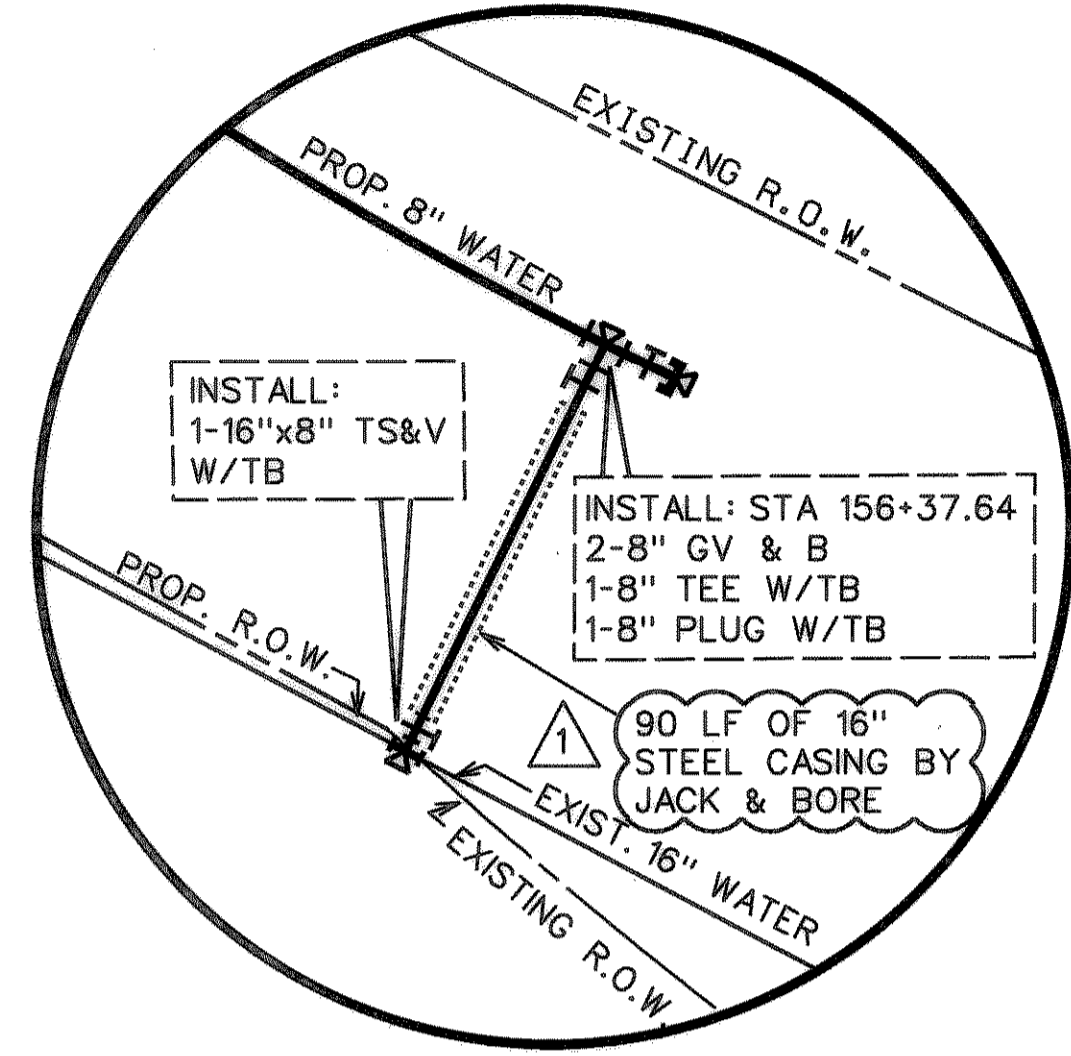
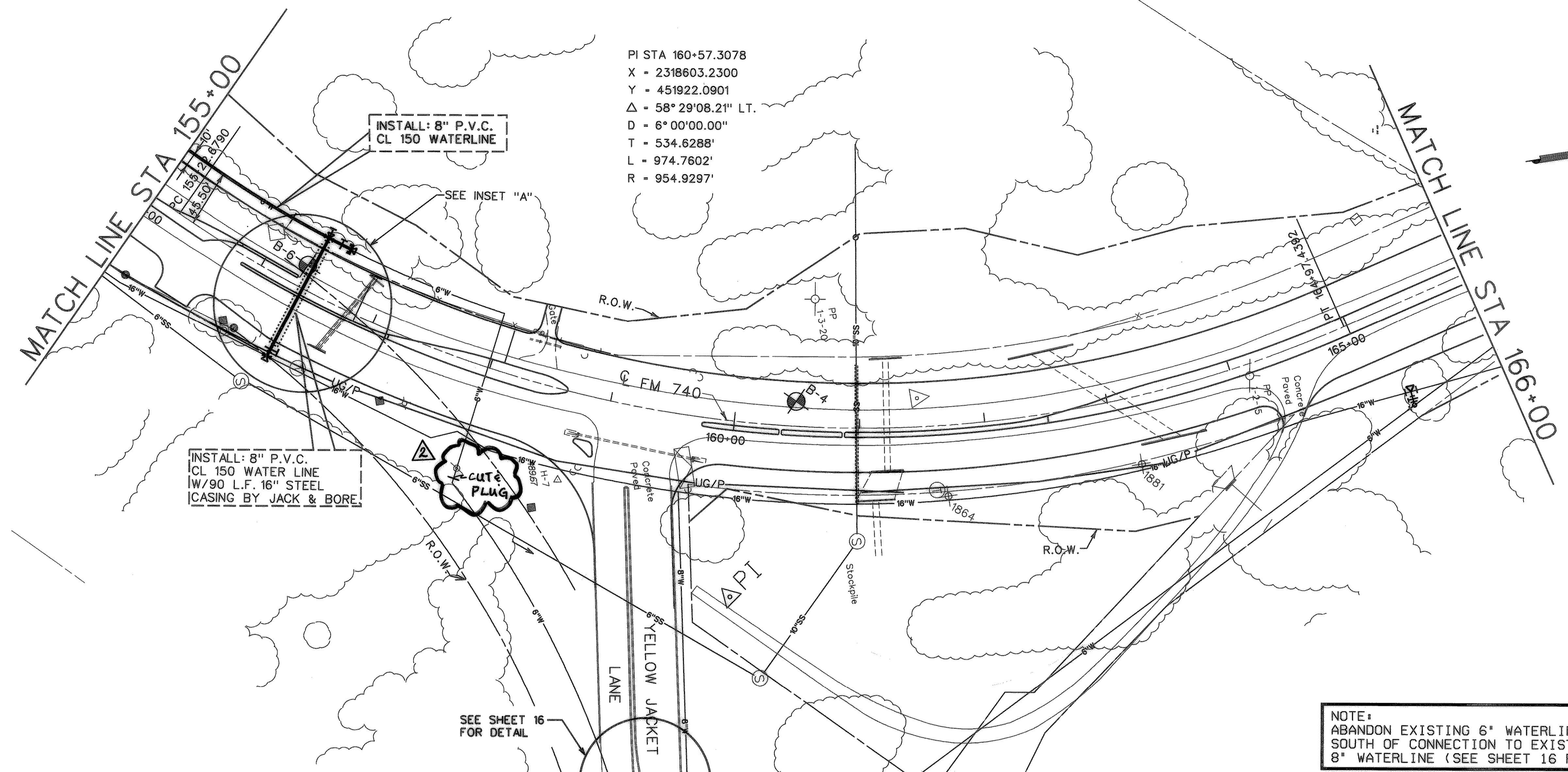
UTILITY PLAN AND PROFILE
PROPOSED 8" WATER LINE
STA. 144+00 TO STA. 155+00

Turner Collier & Braden Inc.
ENGINEERS • PLANNERS • PROJECT MANAGERS

Unit	A103	Scale: Horz. 1"=50'	Vert. 1"=5'	Date	JANUARY 1999
Designed	TCB	Checked	V.S.	Job No.	15-97925-100
Drawn	TCB	Approved			SHEET 8 OF 31



PI STA 160+57.3078
 X = 2318603.2300
 Y = 451922.0901
 Δ = 58° 29' 08.21" LT.
 D = 6° 00' 00.00"
 T = 534.6288'
 L = 974.7602'
 R = 954.9297'



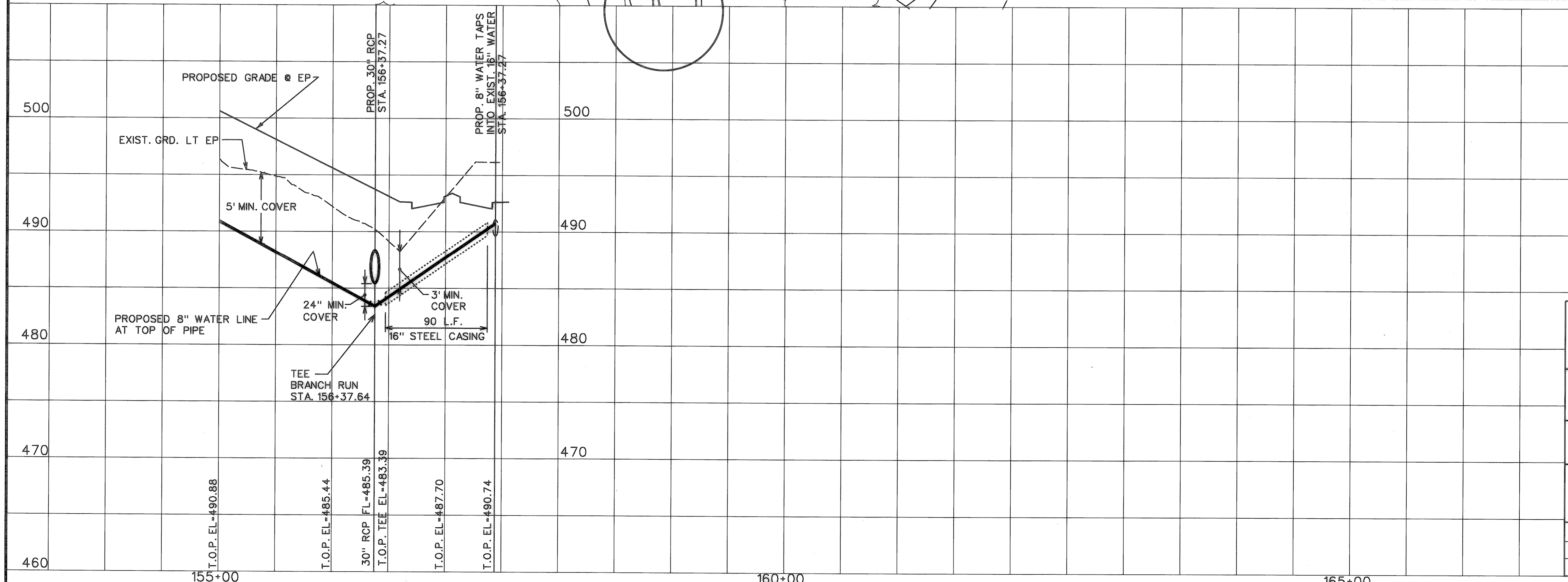


INSET "A"
 SEE STA. 156+37.27 BELOW
 FOR PROFILE OF CROSSING

RECORD DRAWING
 VERIFIED BY *Voranyia Sim*
 DATE 4-20-00

NOTE:
 ABANDON EXISTING 6" WATERLINE
 SOUTH OF CONNECTION TO EXISTING
 8" WATERLINE (SEE SHEET 16 FOR DETAIL)

REVISION #1:
 CASING INSTALLATION TYPE ADDED

RECORD DRAWING



CITY OF ROCKWALL
 "THE NEW HORIZON"

**UTILITY RELOCATIONS
 FOR FM 740 WIDENING**

UTILITY PLAN AND PROFILE
PROPOSED 8" WATER LINE
 STA. 155+00 TO STA. 166+00

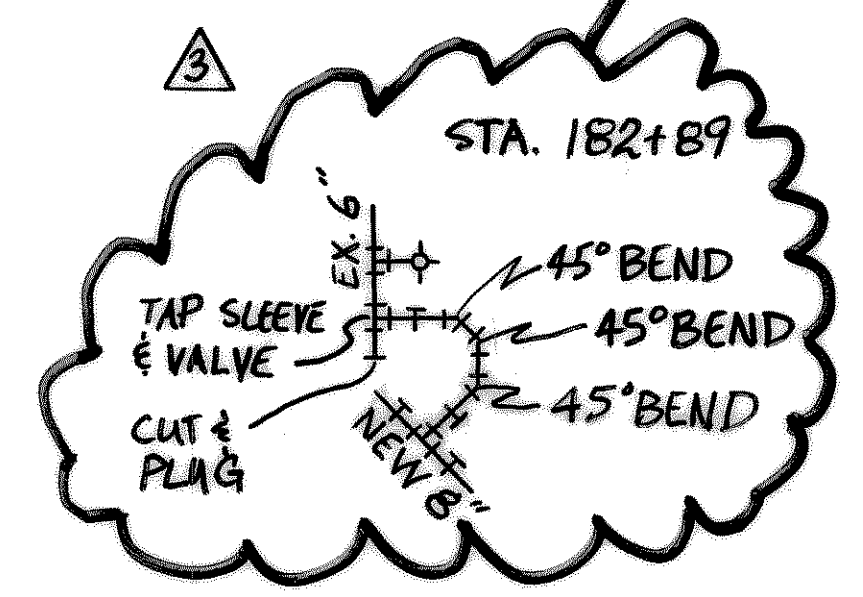
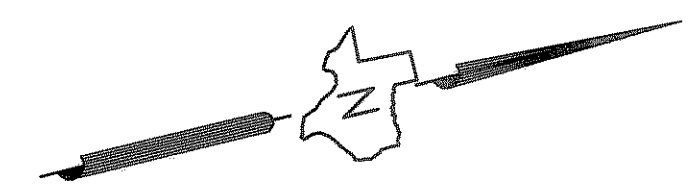
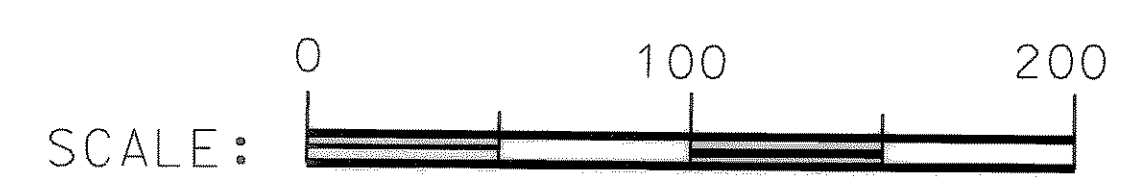
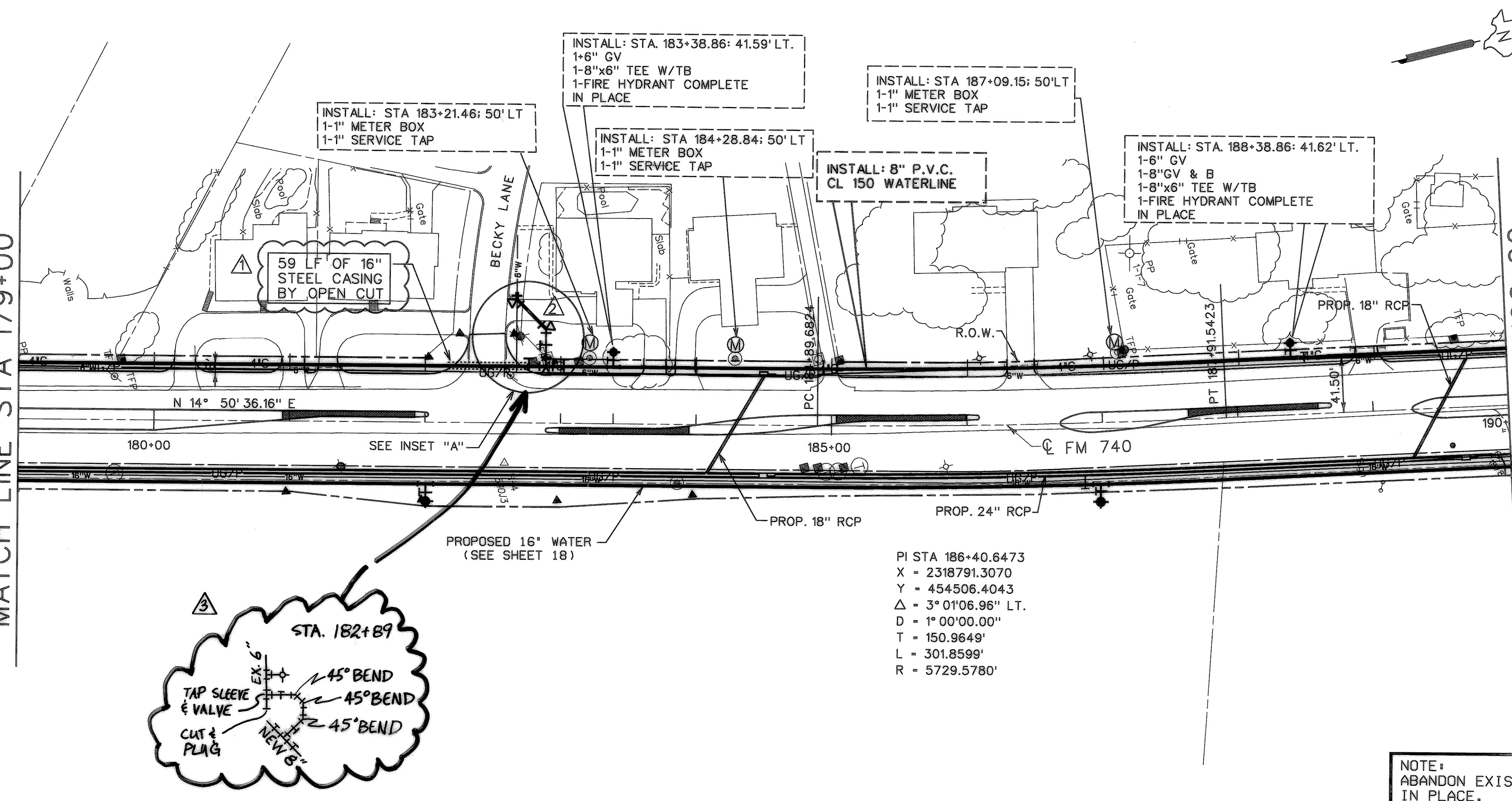
TurnerCollie & Braden Inc.
 ENGINEERS • PLANNERS • PROJECT MANAGERS

Unit	A103	Scale: Horz. 1"=50' Vert. 1"=5'	Date	JANUARY 1999
Designed	TCB	Checked	V.S.	Job No. 15-97925-100
Drawn	TCB	Approved		SHEET 9 OF 31

FILE NAME: I:\ESP\WALL\ROCKWALL\...

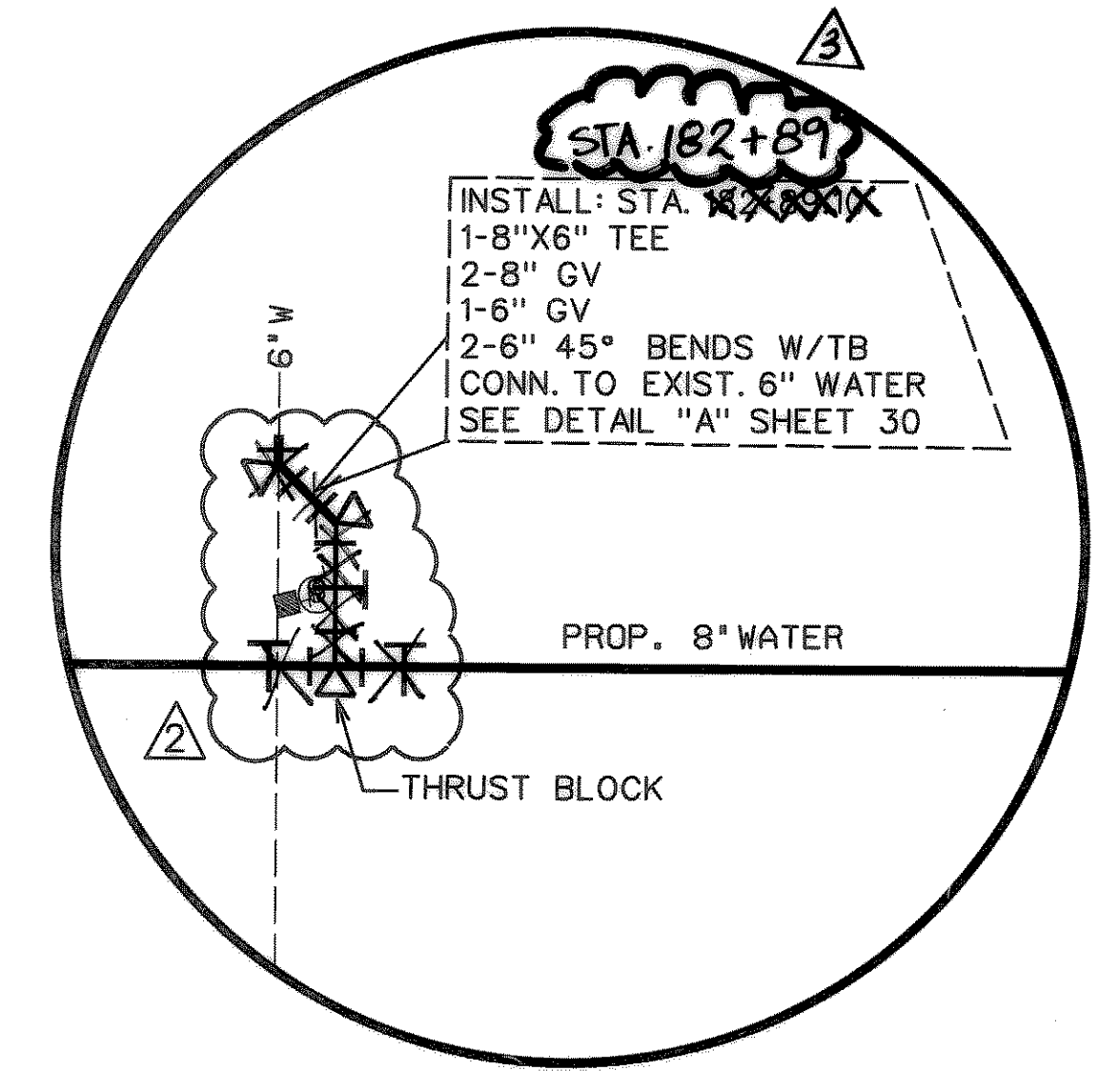
MATCH LINE STA 179+00

MATCH LINE STA 190+00



PI STA 186+40.6473
 X = 2318791.3070
 Y = 454506.4043
 Δ = 3° 01'06.96" LT.
 D = 1° 00'00.00"
 T = 150.9649'
 L = 301.8599'
 R = 5729.5780'

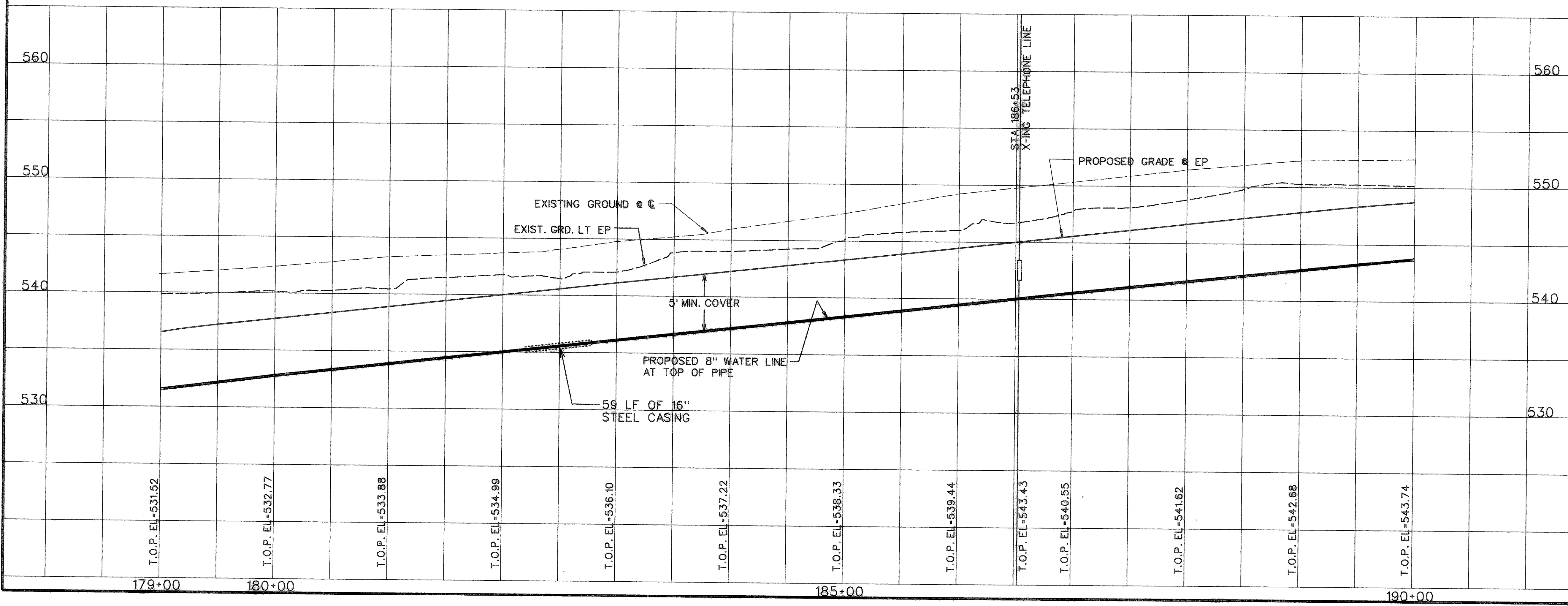
NOTE:
 ABANDON EXISTING 6" WATERLINE
 IN PLACE.





INSET "A"

RECORD DRAWING
 VERIFIED BY *Volantique Simon*
 DATE 4-20-00

- △ REVISION #1:
CASING INSTALLATION TYPE ADDED
- △ REVISION #2:
CONNECTION OF EXIST. 6" WATER TO
8" WATER WAS MOVED.



RECORD DRAWING



CITY OF ROCKWALL
 "THE NEW HORIZON"

UTILITY RELOCATIONS
 FOR FM 740 WIDENING

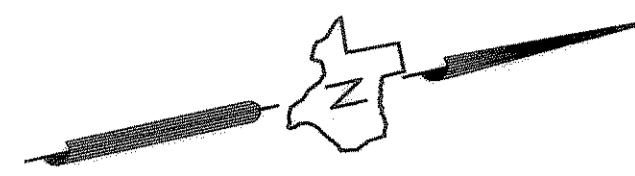
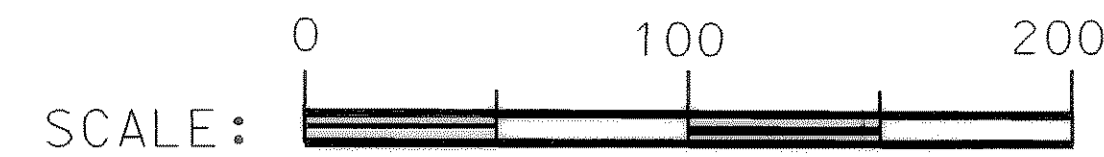
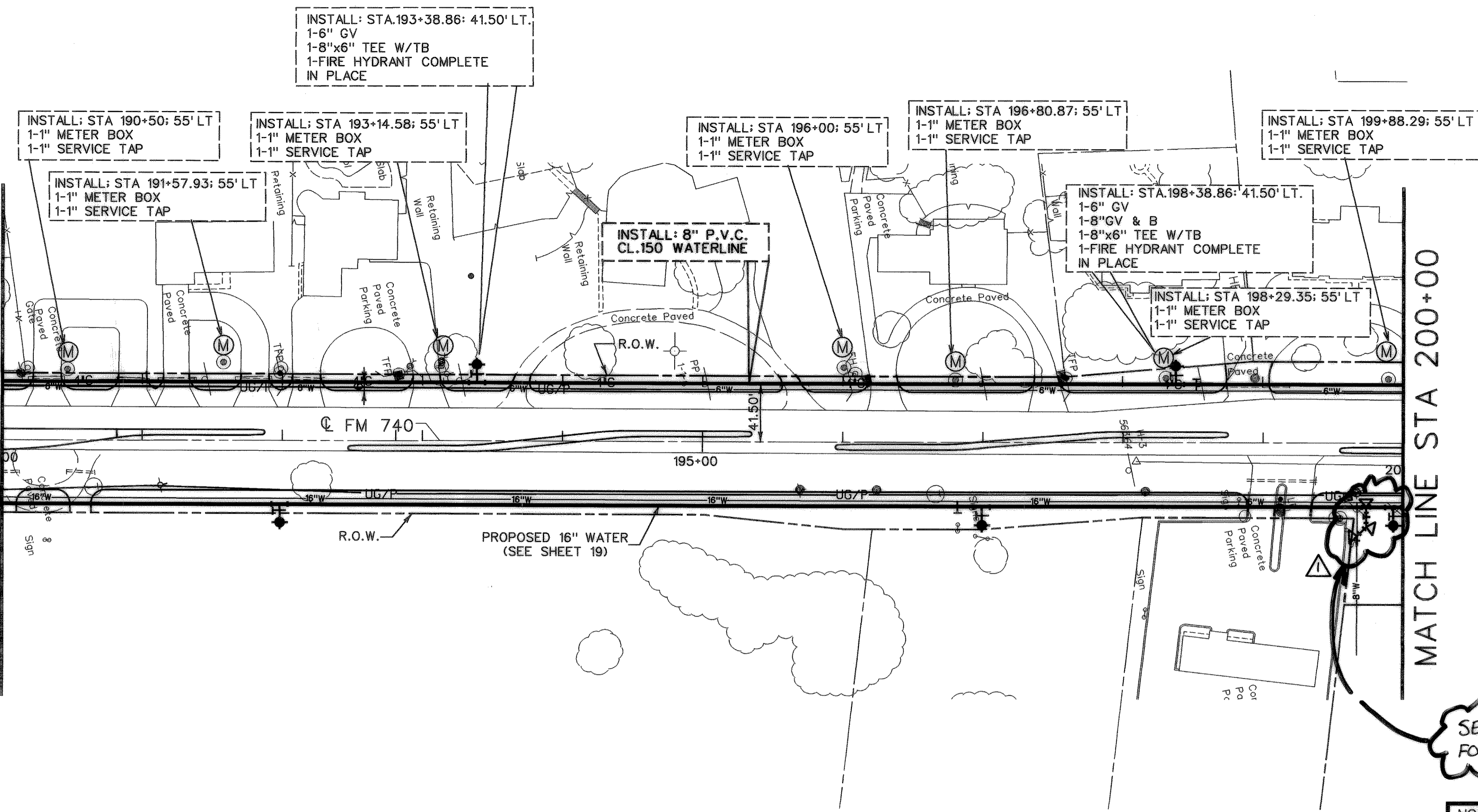
UTILITY PLAN AND PROFILE
 PROPOSED 8" WATER LINE
 STA. 179+00 TO STA. 190+00

Turner Collie & Braden Inc.
 ENGINEERS • PLANNERS • PROJECT MANAGERS

Unit	A103	Horz. Scale	1"=50'	Date	JANUARY 1999
Designed	TCB	Vert. Scale	1"=5'	Checked	V.S.
Drawn	TCB	Approved		Job No.	15-97925-100
					SHEET 11 OF 31

MATCH LINE STA 190+00

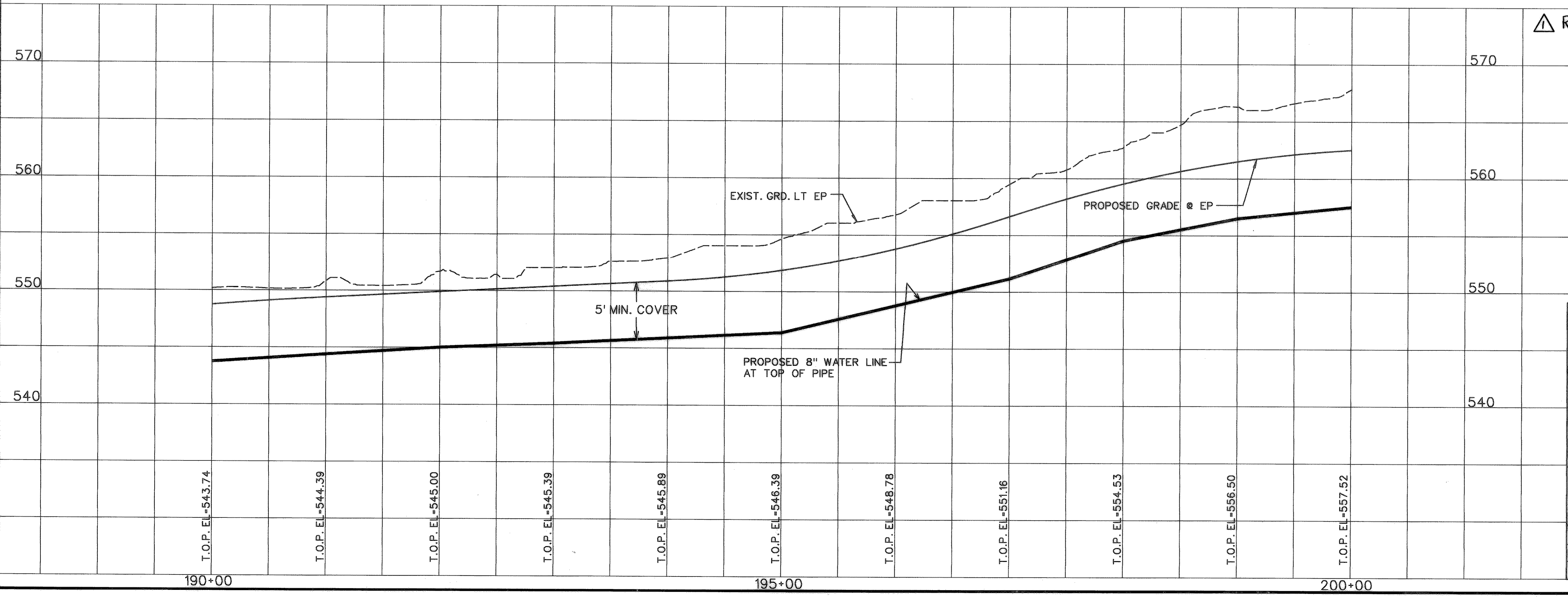
MATCH LINE STA 200+00





SEE SHT. 19
FOR DETAILS

NOTE:
ABANDON EXISTING 6" WATERLINE
IN PLACE.

RECORD DRAWING
VERIFIED BY *Voranique V. Simc*
DATE 4-20-00



RECORD DRAWING



CITY OF ROCKWALL
"THE NEW HORIZON"

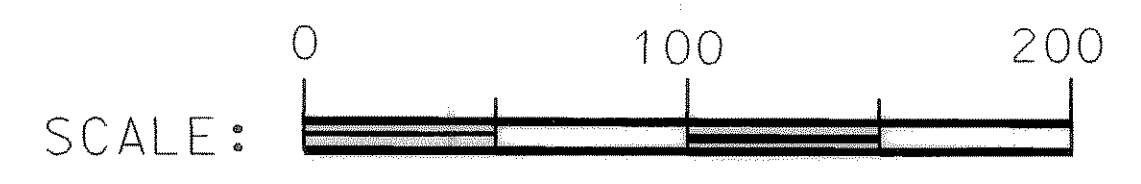
UTILITY RELOCATIONS
FOR FM 740 WIDENING

UTILITY PLAN AND PROFILE
PROPOSED 8" WATER LINE
STA. 190+00 TO STA. 200+00

TurnerCollie & Braden Inc.
ENGINEERS • PLANNERS • PROJECT MANAGERS

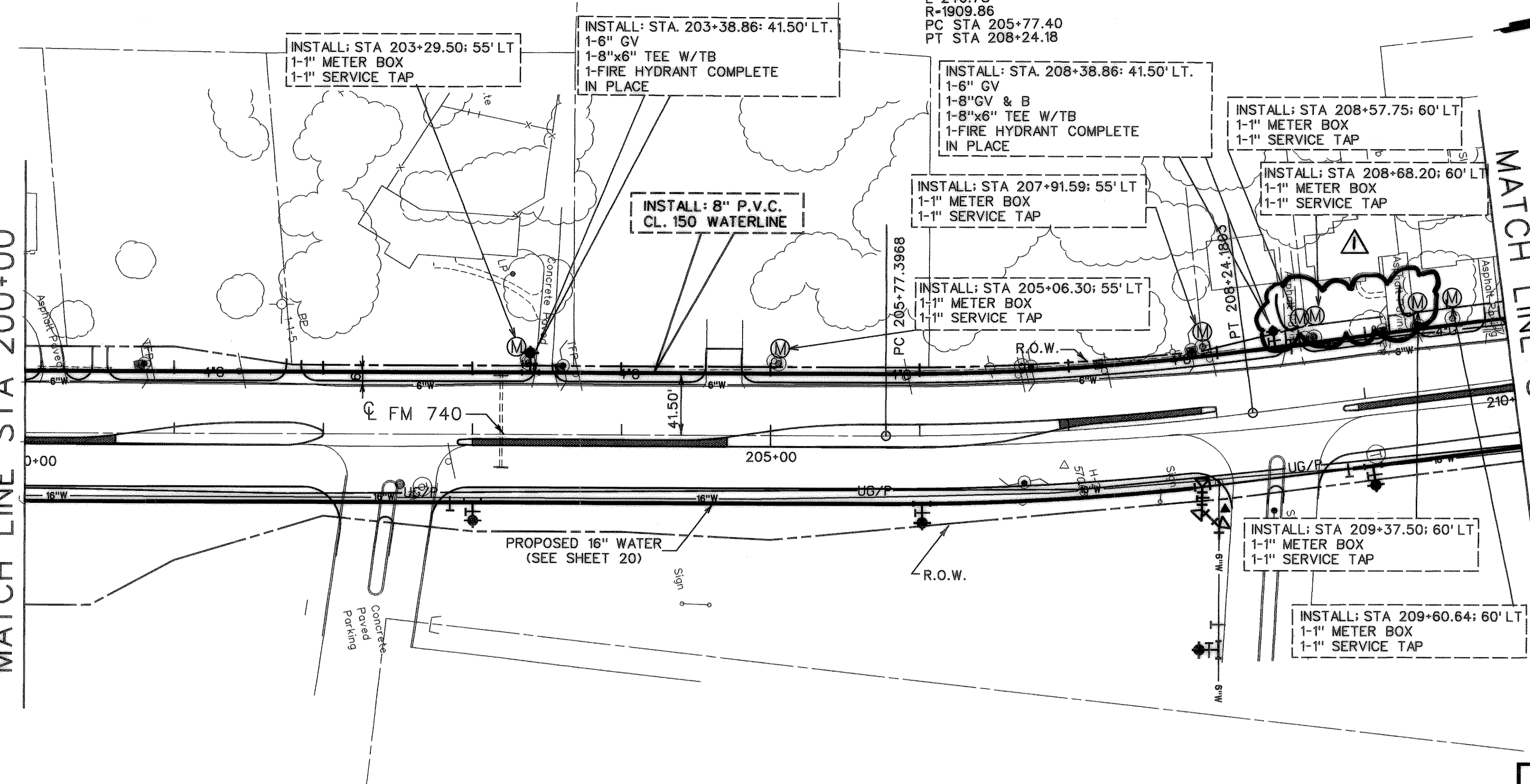
Unit	A103	Scale: Horz. 1"=50' Vert. 1"=5'	Date	JANUARY 1999
Designed	TCB	Checked	V.S.	Job No. 15-97925-100
Drawn	TCB	Approved	<i>[Signature]</i>	SHEET 12 OF 31

PISTA 207+00.96
 DELTA= 7°24'12.61" LT.
 D= 3° 0' 0.00"
 T=123.56
 L=246.78
 R=1909.86
 PC STA 205+77.40
 PT STA 208+24.18



MATCH LINE STA 200+00

MATCH LINE STA 210+00

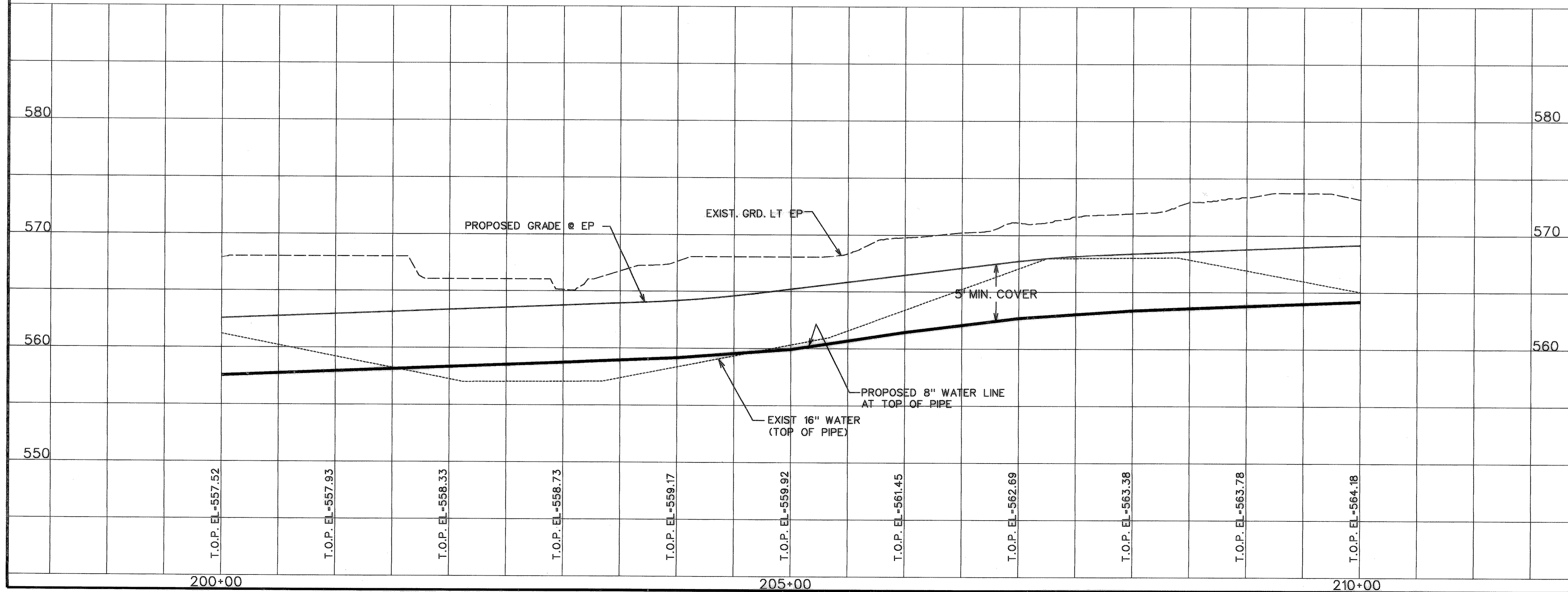


TWO EX WATER SERVICES
 IN ASPHALT PAVING

RECORD DRAWING
 VERIFIED BY *Doranique Lima*
 DATE 4-20-00

NOTE:
 ABANDON EXISTING 6" WATERLINE
 IN PLACE.

RECORD DRAWING



STATE OF TEXAS
 VORANIQUE V. SIMON
 8638
 LICENSED PROFESSIONAL ENGINEER
Voranique Simon
 4-19-00

STATE OF TEXAS
 ROBERT C. REACH
 48587
Robert C. Reach
 1-14-99

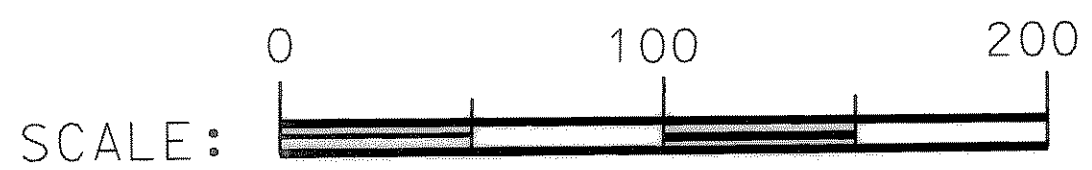
CITY OF ROCKWALL
 "THE NEW HORIZON"

**UTILITY RELOCATIONS
 FOR FM 740 WIDENING**

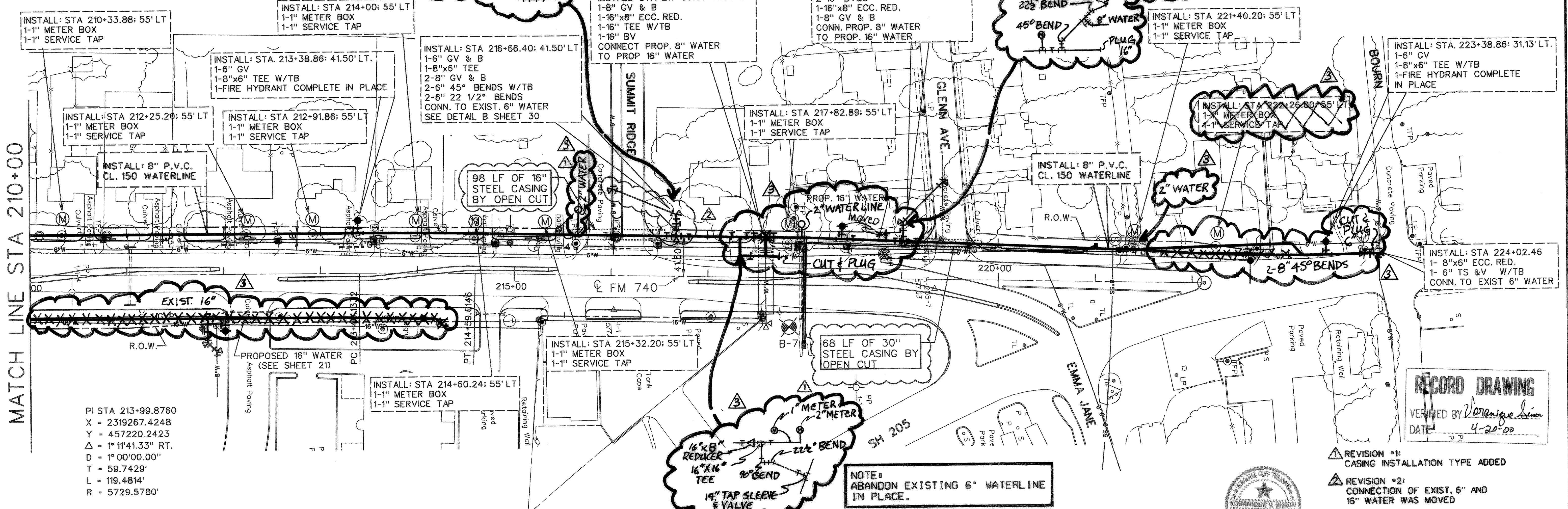
UTILITY PLAN AND PROFILE
PROPOSED 8" WATER LINE
 STA. 200+00 TO STA. 210+00

TurnerCollie & Braden Inc.
 ENGINEERS • PLANNERS • PROJECT MANAGERS

Unit	A103	Scale:	Horz. 1"=50' Vert. 1"=5'	Date	JANUARY 1999
Designed	TCB	Checked	V.S.	Job No.	15-97925-100
Drawn	TCB	Approved	<i>TCB</i>		SHEET 13 OF 31



MATCH LINE STA 210+00



PI STA 213+99.8760
 X = 2319267.4248
 Y = 457220.2423
 Δ = 1° 11' 41.33" RT.
 D = 1° 00' 00.00"
 T = 59.7429'
 L = 119.4814'
 R = 5729.5780'

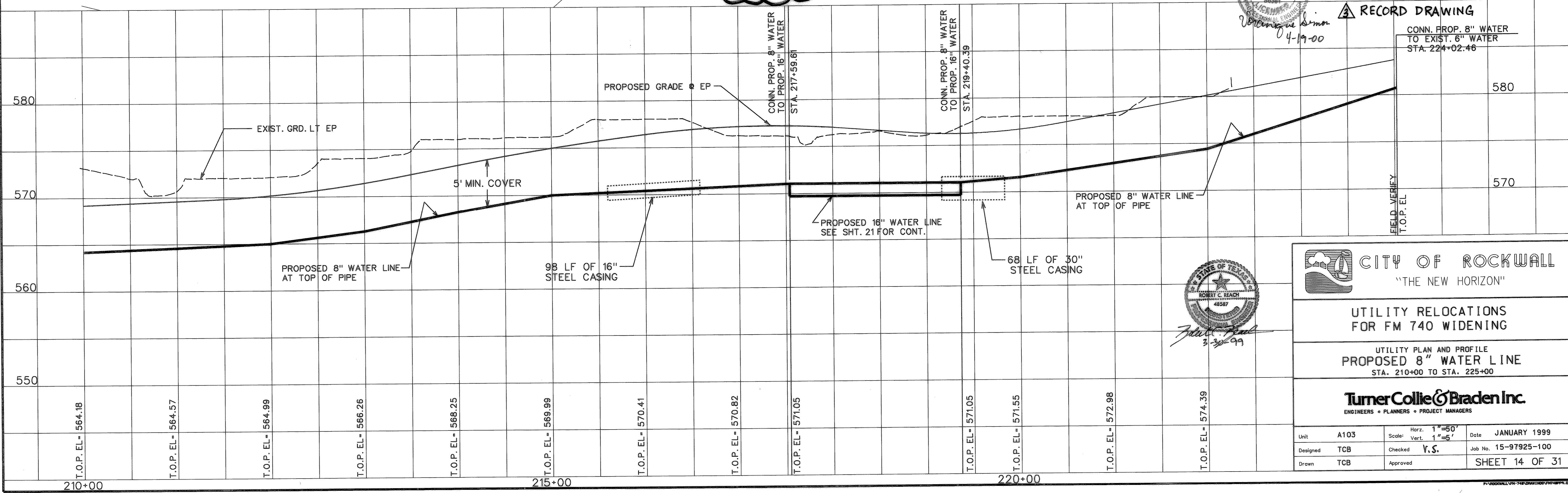
RECORD DRAWING
 VERIFIED BY *V. Simon*
 DATE 4-20-00

- ▲ REVISION #1: CASING INSTALLATION TYPE ADDED
- ▲ REVISION #2: CONNECTION OF EXIST. 6" AND 16" WATER WAS MOVED

NOTE:
 ABANDON EXISTING 6" WATERLINE
 IN PLACE.

STATE OF TEXAS
 PROFESSIONAL ENGINEER
 VORANIQUE V. SIMON
 4-19-00

▲ RECORD DRAWING



CITY OF ROCKWALL
 "THE NEW HORIZON"

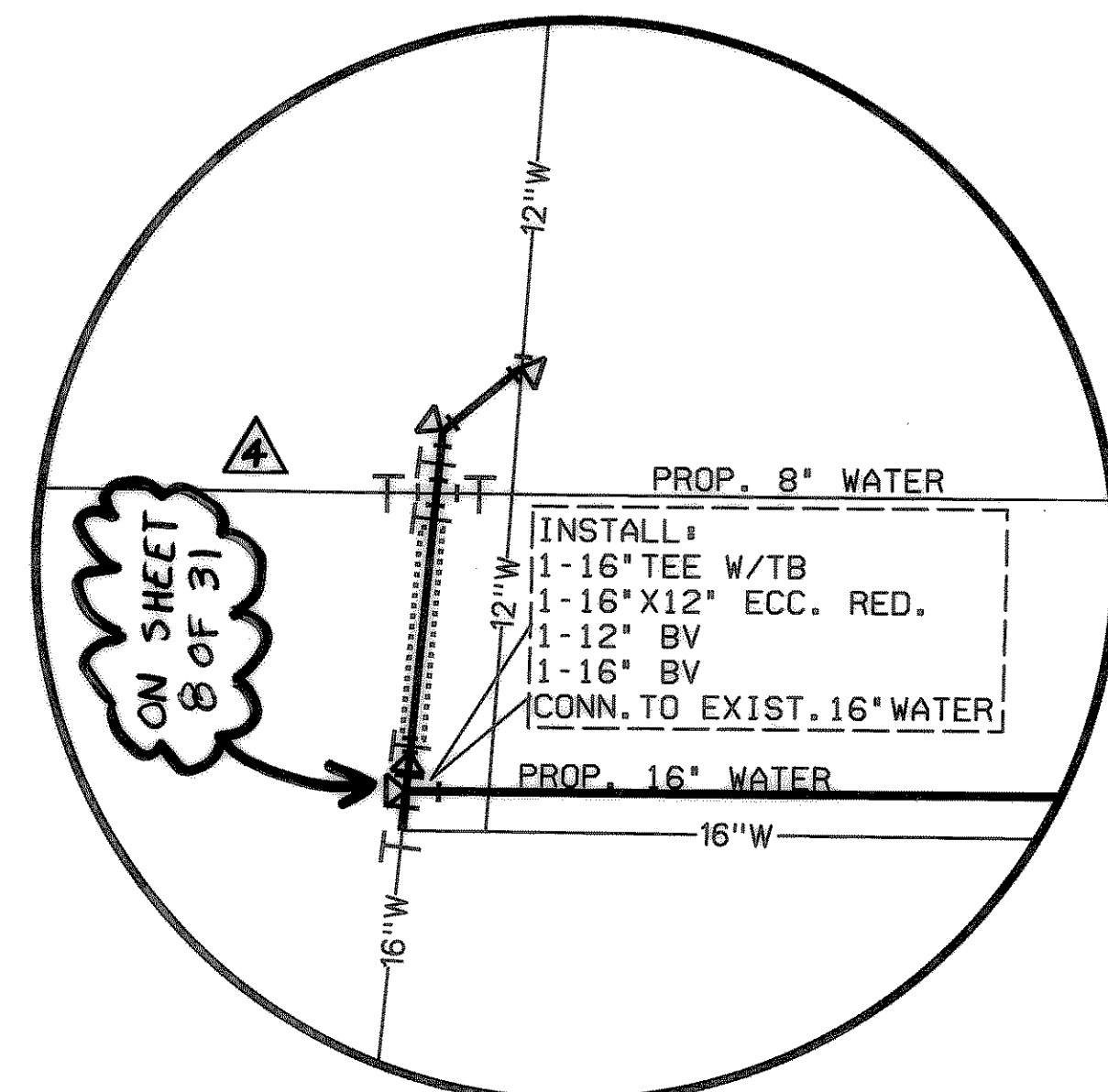
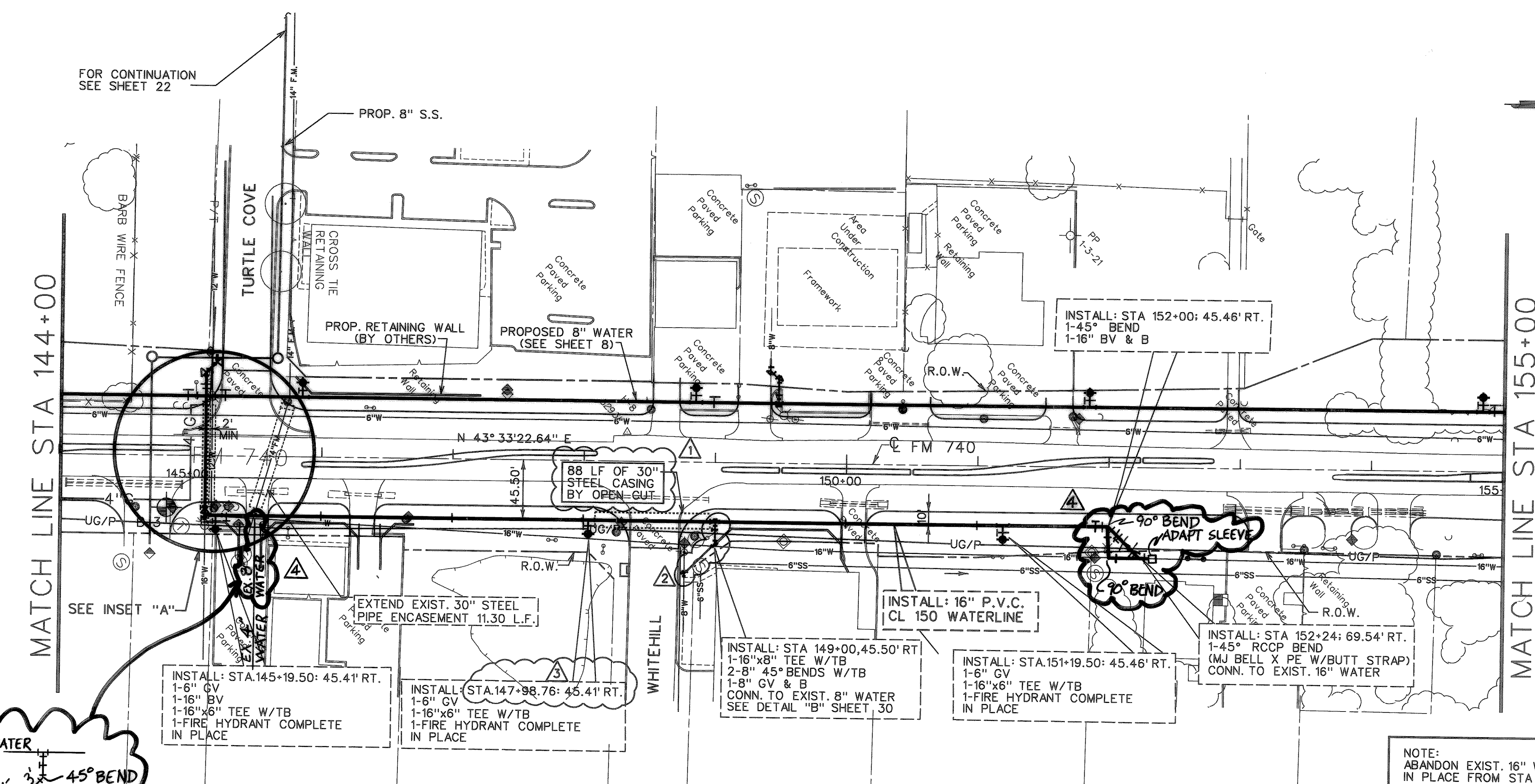
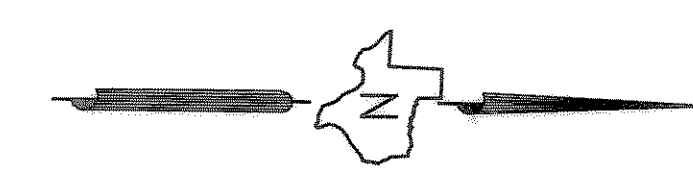
**UTILITY RELOCATIONS
 FOR FM 740 WIDENING**

UTILITY PLAN AND PROFILE
PROPOSED 8" WATER LINE
 STA. 210+00 TO STA. 225+00

TurnerCollie & Braden Inc.
 ENGINEERS • PLANNERS • PROJECT MANAGERS

Unit	A103	Scale	Horz. 1"=50' Vert. 1"=5'	Date	JANUARY 1999
Designed	TCB	Checked	V.S.	Job No.	15-97925-100
Drawn	TCB	Approved			SHEET 14 OF 31

STATE OF TEXAS
 PROFESSIONAL ENGINEER
 ROBERT C. REACH
 48587
Robert C. Reach
 3-30-99



INSET "A"

RECORD DRAWING

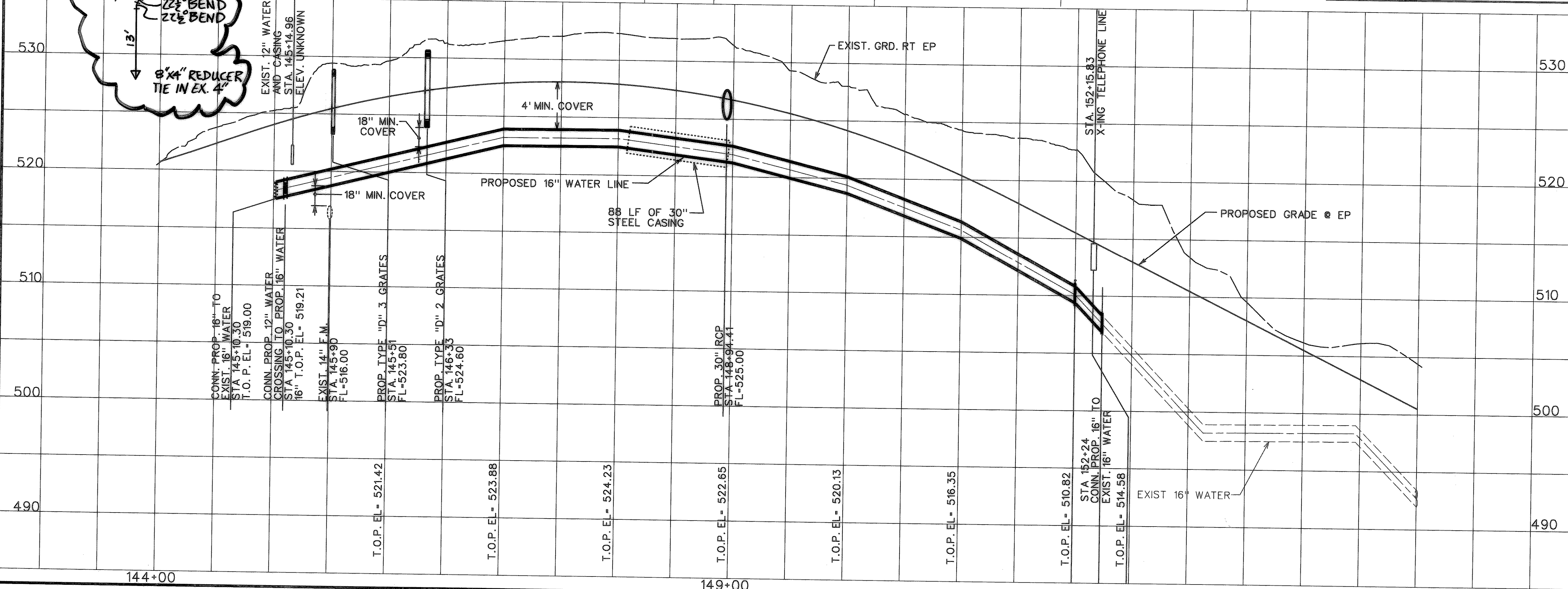
VERIFIED BY *Voranique Simon*

DATE *4-20-00*

- ⚠ REVISION #1: CASING INSTALLATION TYPE ADDED
- ⚠ REVISION #2: CONNECTION OF EXIST. 8" WATER WAS MOVED
- ⚠ REVISION #3: FIRE HYDRANT WAS MOVED

NOTE:
ABANDON EXIST. 16" WATERLINE
IN PLACE FROM STA 145+10.30 TO STA 152+24

RECORD DRAWING



CITY OF ROCKWALL
"THE NEW HORIZON"

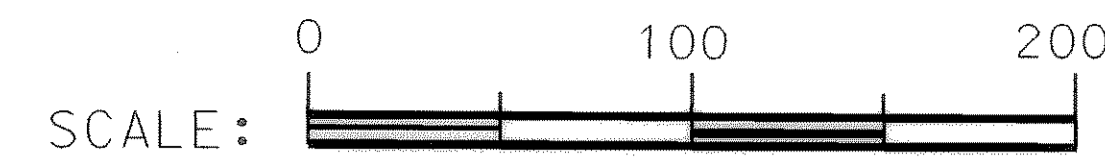
UTILITY RELOCATIONS FOR FM 740 WIDENING

UTILITY PLAN AND PROFILE
PROPOSED 16" WATER LINE
STA. 144+00 TO STA. 155+00

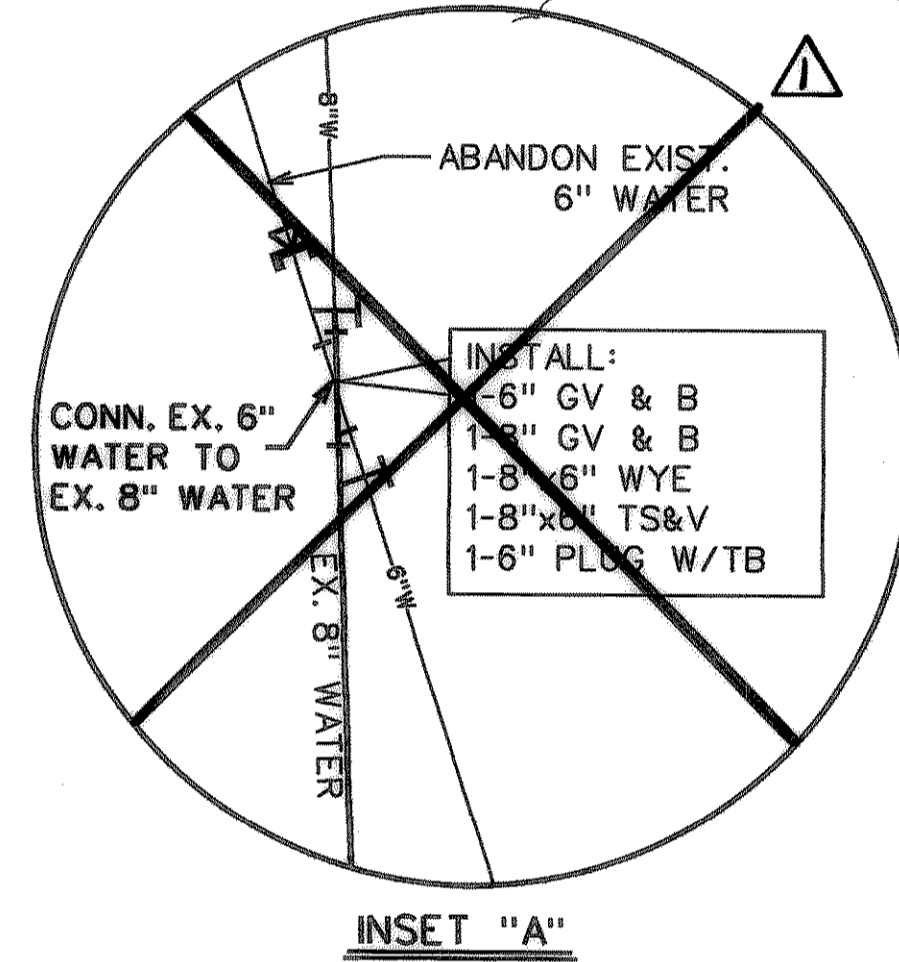
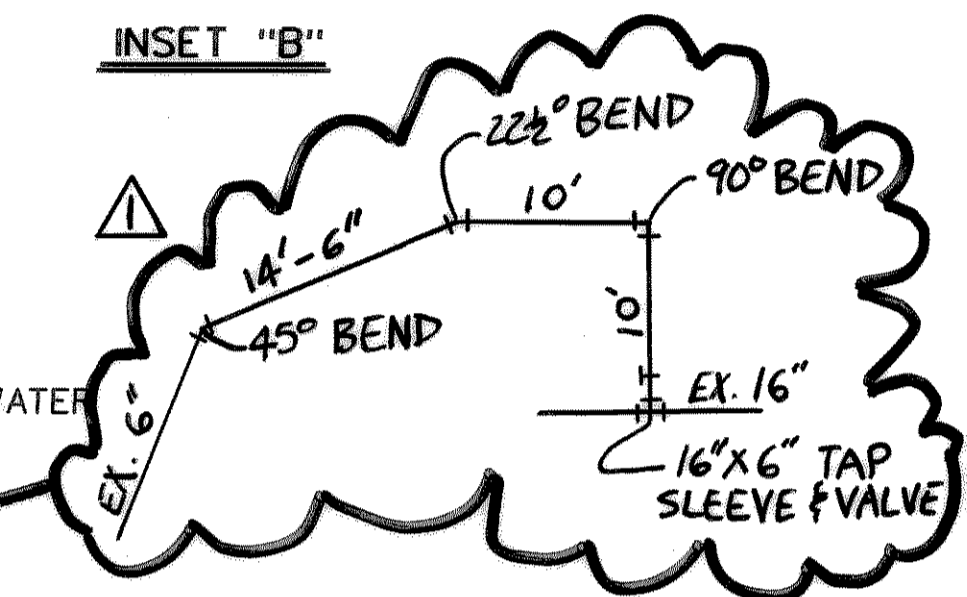
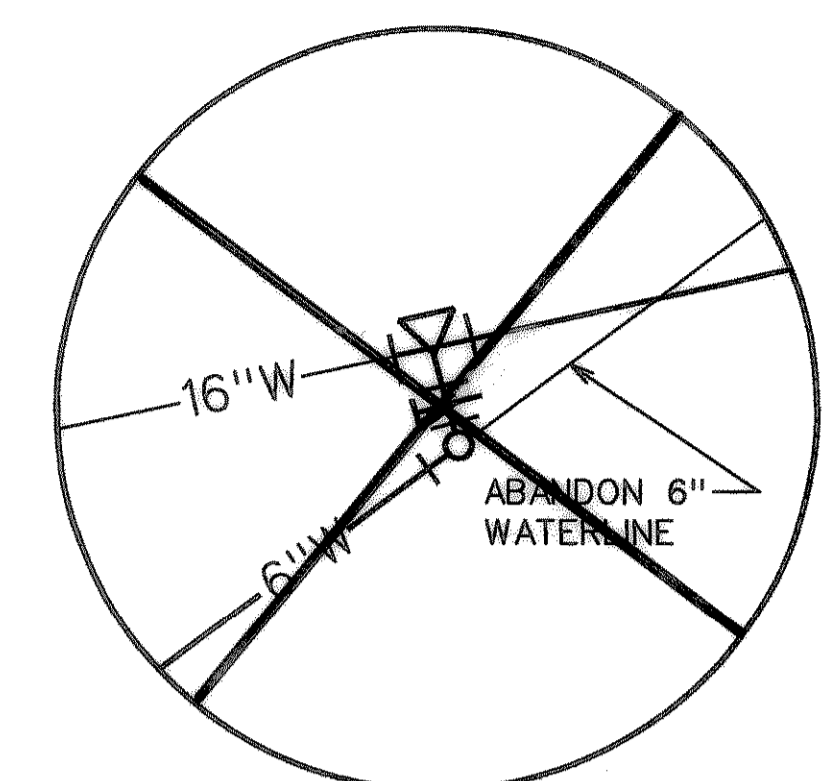
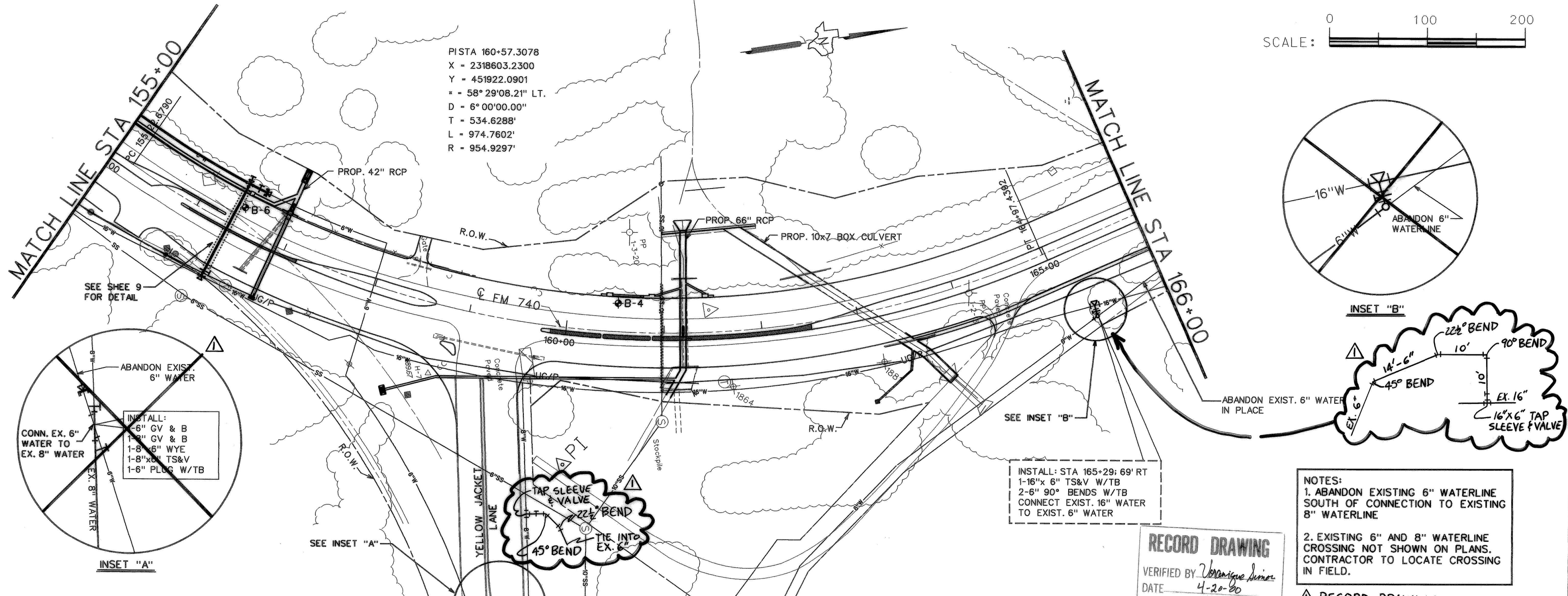
TurnerCollie & Braden Inc.
ENGINEERS • PLANNERS • PROJECT MANAGERS

Unit	A103	Scale:	Horz. 1"=50'	Vert. 1"=5'	Date	JANUARY 1999
Designed	TCB	Checked	V.S.	Approved		Job No. 15-97925-100
Drawn	TCB	Approved				SHEET 15 OF 31

FILE NAME: I:\C\SMALL\A03000.DWG



PISTA 160+57.3078
 X - 2318603.2300
 Y - 451922.0901
 = 58° 29'08.21" LT.
 D - 6° 00'00.00"
 T - 534.6288'
 L - 974.7602'
 R - 954.9297'

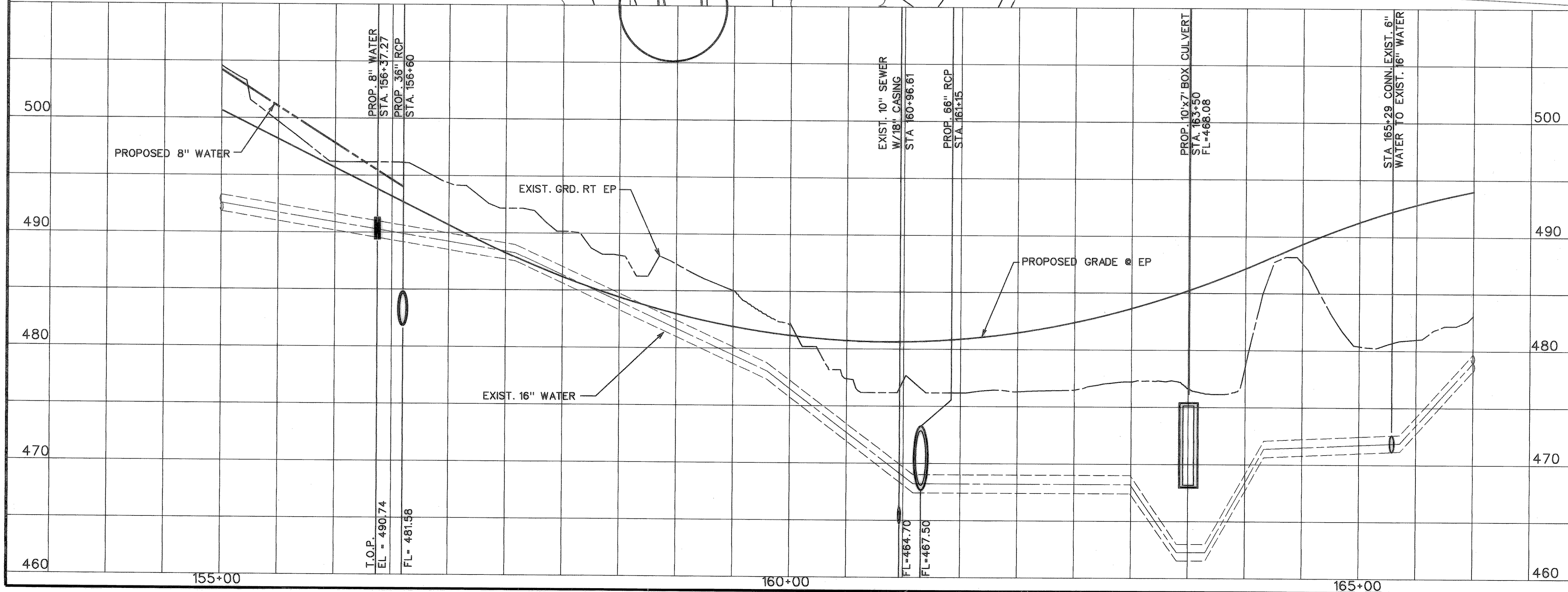


INSTALL: STA 165+29: 69' RT
 1-16" x 6" TS&V W/TB
 2-6" 90° BENDS W/TB
 CONNECT EXIST. 16" WATER
 TO EXIST. 6" WATER

NOTES:
 1. ABANDON EXISTING 6" WATERLINE SOUTH OF CONNECTION TO EXISTING 8" WATERLINE
 2. EXISTING 6" AND 8" WATERLINE CROSSING NOT SHOWN ON PLANS. CONTRACTOR TO LOCATE CROSSING IN FIELD.

RECORD DRAWING
 VERIFIED BY *Voraniqne Simon*
 DATE 4-20-99

RECORD DRAWING



STATE OF TEXAS
 VORANIQNE SIMON
 LICENSED PROFESSIONAL ENGINEER
 06388
Voraniqne Simon
 4-19-99

STATE OF TEXAS
 ROBERT C. REACH
 LICENSED PROFESSIONAL ENGINEER
 48587
Robert C. Reach
 1-14-99

CITY OF ROCKWALL
 "THE NEW HORIZON"

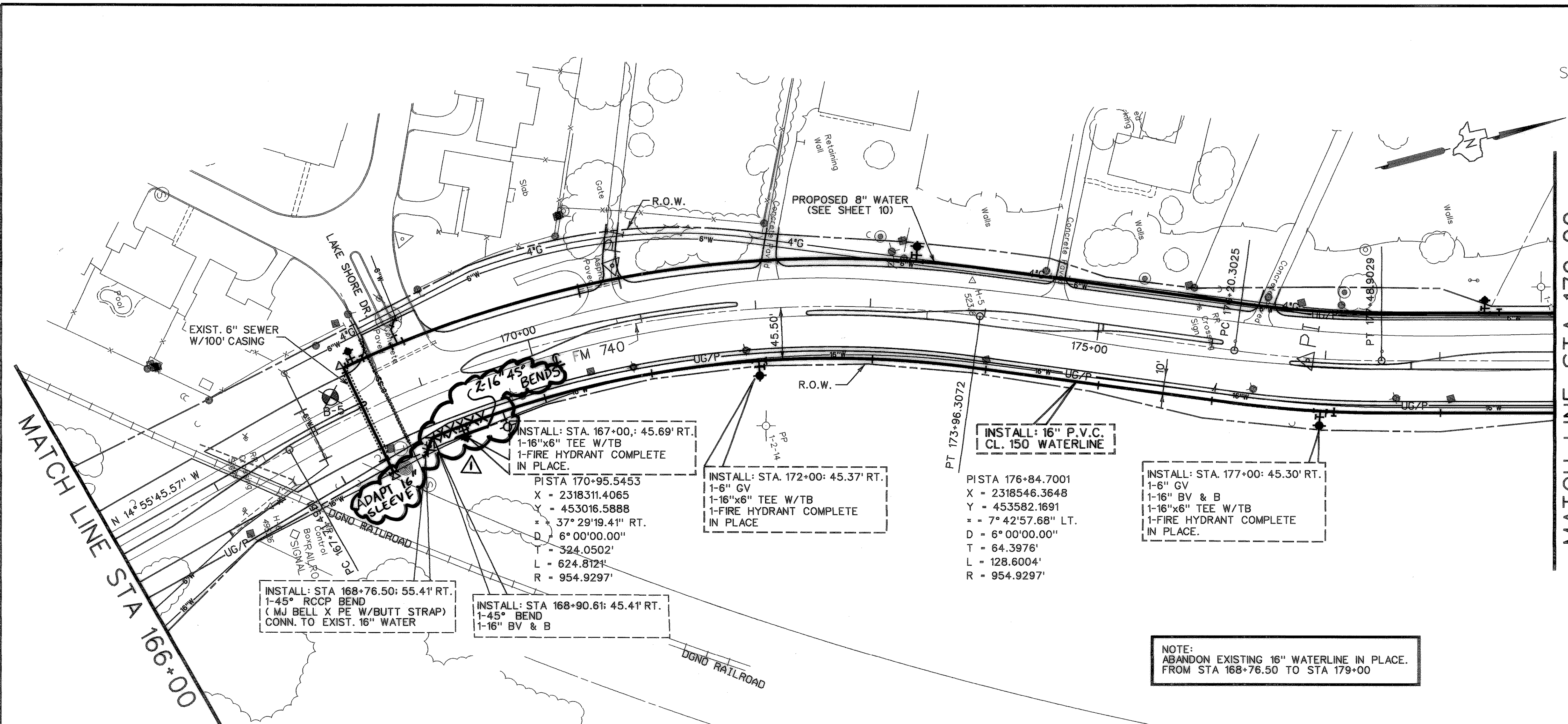
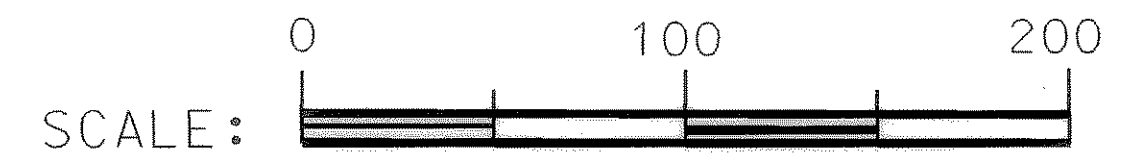
UTILITY RELOCATIONS
 FOR FM 740 WIDENING

UTILITY PLAN AND PROFILE
 PROPOSED 16" WATER LINE
 STA. 155+00 TO STA. 166+00

TurnerCollie & Braden Inc.
 ENGINEERS • PLANNERS • PROJECT MANAGERS

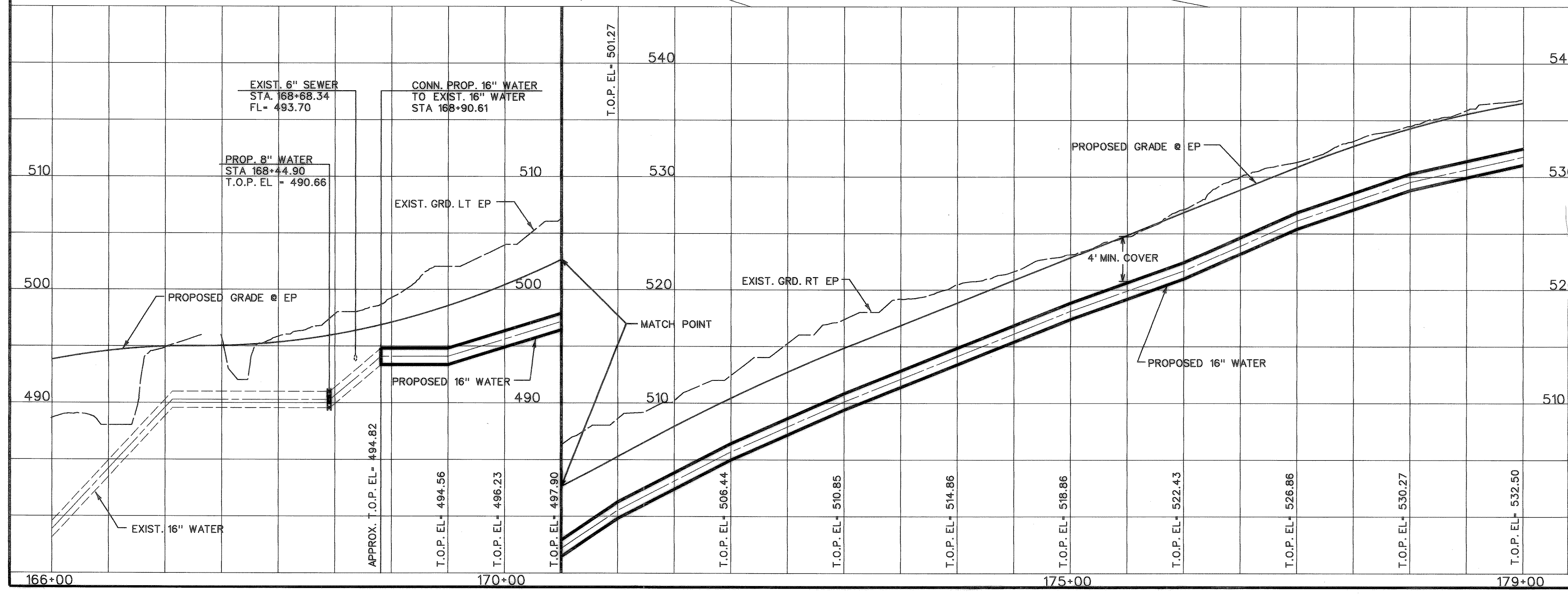


Unit	A103	Scale: Horz. 1"=50'	Vert. 1"=5'	Date	JANUARY 1999
Designed	TCB	Checked	V.S.	Job No.	15-97925-100
Drawn	TCB	Approved	<i>[Signature]</i>		SHEET 16 OF 31

P:\ROCKWALL\FM-740\DRAWINGS\PP16-4.DGN



RECORD DRAWING

RECORD DRAWING
 VERIFIED BY *Voranique Simon*
 DATE 4-20-00



CITY OF ROCKWALL
 "THE NEW HORIZON"

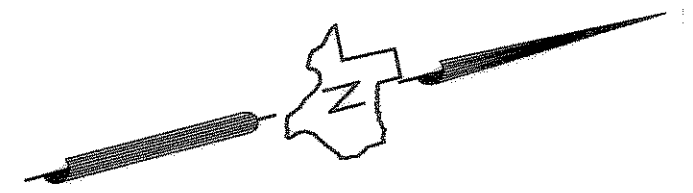
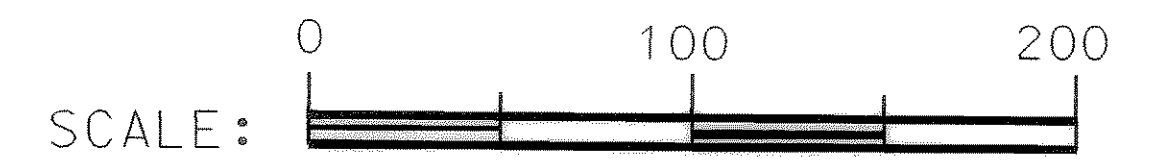
UTILITY RELOCATIONS FOR FM 740 WIDENING

UTILITY PLAN AND PROFILE
PROPOSED 16" WATER LINE
 STA. 166+00 TO STA. 179+00

TurnerCollie & Braden Inc.
 ENGINEERS • PLANNERS • PROJECT MANAGERS

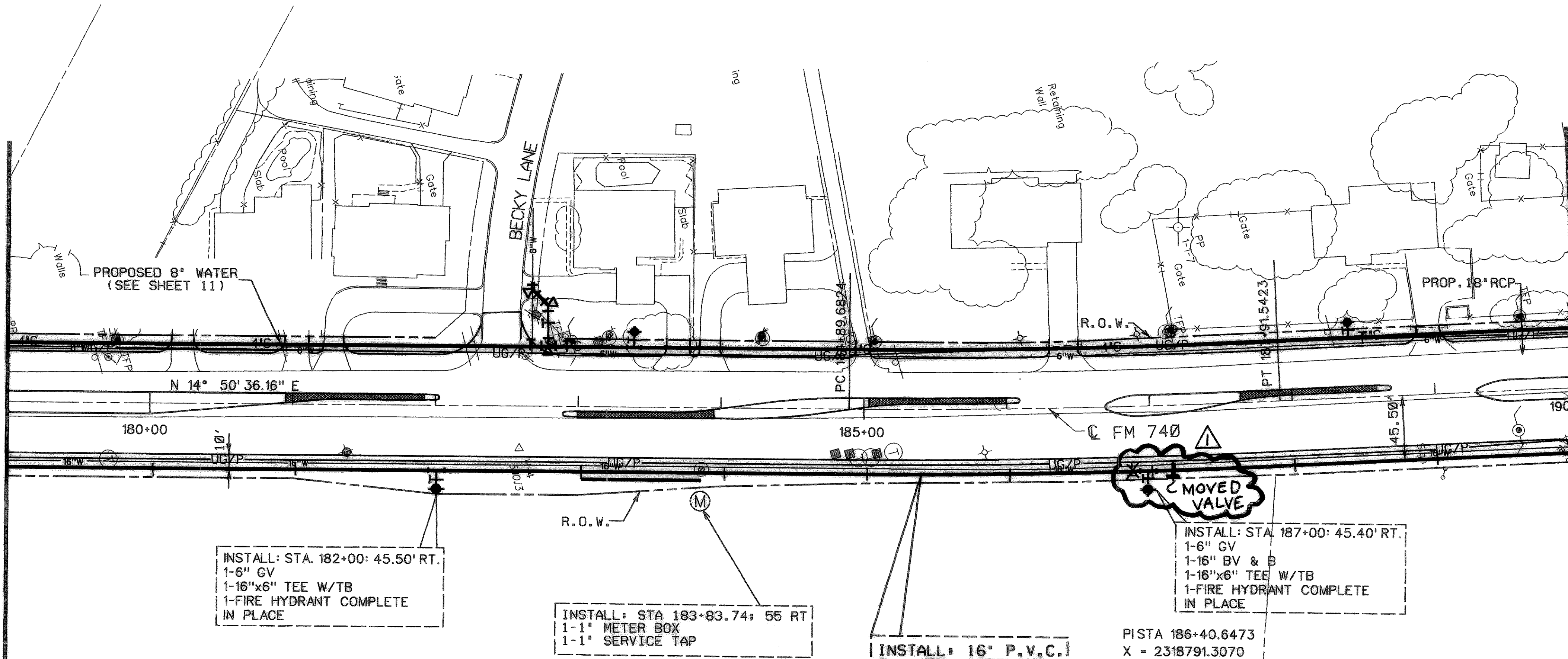
Unit	A103	Scale:	Horz. 1"=50'	Date	JANUARY 1999
Designed	TCB	Checked	1"=5'	Job No.	15-97925-100
Drawn	TCB	Approved	V.S.		SHEET 17 OF 31

P:\ROCKWALL\FM-740\DRAWINGS\PP16-5.DGN



MATCH LINE STA 179+00

MATCH LINE STA 190+00



INSTALL: STA. 182+00: 45.50' RT.
1-6" GV
1-16"x6" TEE W/TB
1-FIRE HYDRANT COMPLETE
IN PLACE

INSTALL: STA 183+83.74: 55 RT
1-1" METER BOX
1-1" SERVICE TAP

INSTALL: 16" P.V.C.
CL. 150 WATERLINE

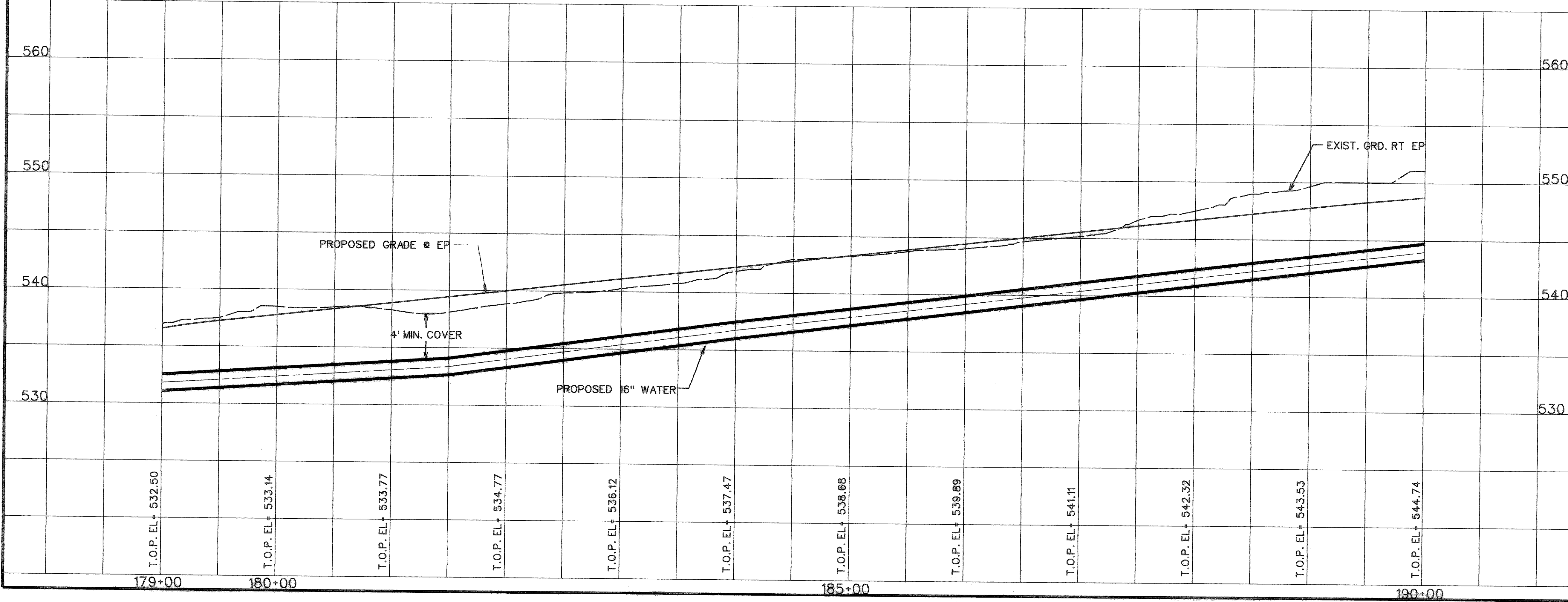
INSTALL: STA 187+00: 45.40' RT.
1-6" GV
1-16" BV & B
1-16"x6" TEE W/TB
1-FIRE HYDRANT COMPLETE
IN PLACE

PISTA 186+40.6473
X = 2318791.3070
Y = 454506.4043
- - 3° 01' 06.96" LT.
D = 1° 00' 00.00"
T = 150.9649'
L = 301.8599'
R = 5729.5780'

RECORD DRAWING
VERIFIED BY *Voranique Simon*
DATE *4-20-00*

NOTE:
ABANDON EXISTING 16" WATERLINE IN PLACE.
FROM STA 179+00 TO STA 190+00

△ RECORD DRAWING



STATE OF TEXAS
VORANIQUE SIMON
8688
LICENSED PROFESSIONAL ENGINEER
Voranique Simon
4-19-00

STATE OF TEXAS
ROBERT C. REACH
4857
Robert C. Reach
1-14-99

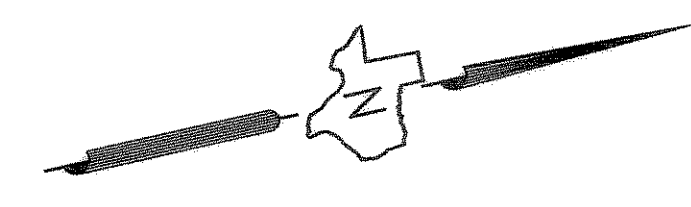
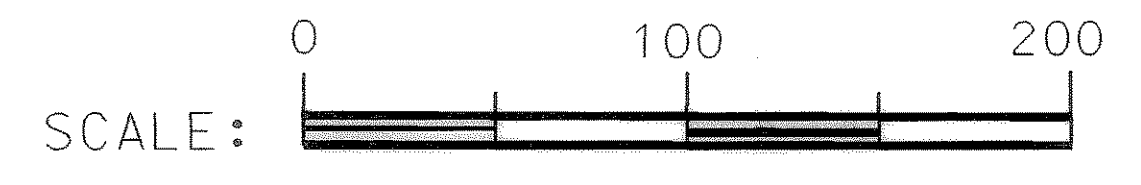
CITY OF ROCKWALL
"THE NEW HORIZON"

UTILITY RELOCATIONS
FOR FM 740 WIDENING

UTILITY PLAN AND PROFILE
PROPOSED 16" WATER LINE
STA. 179+00 TO STA. 190+00

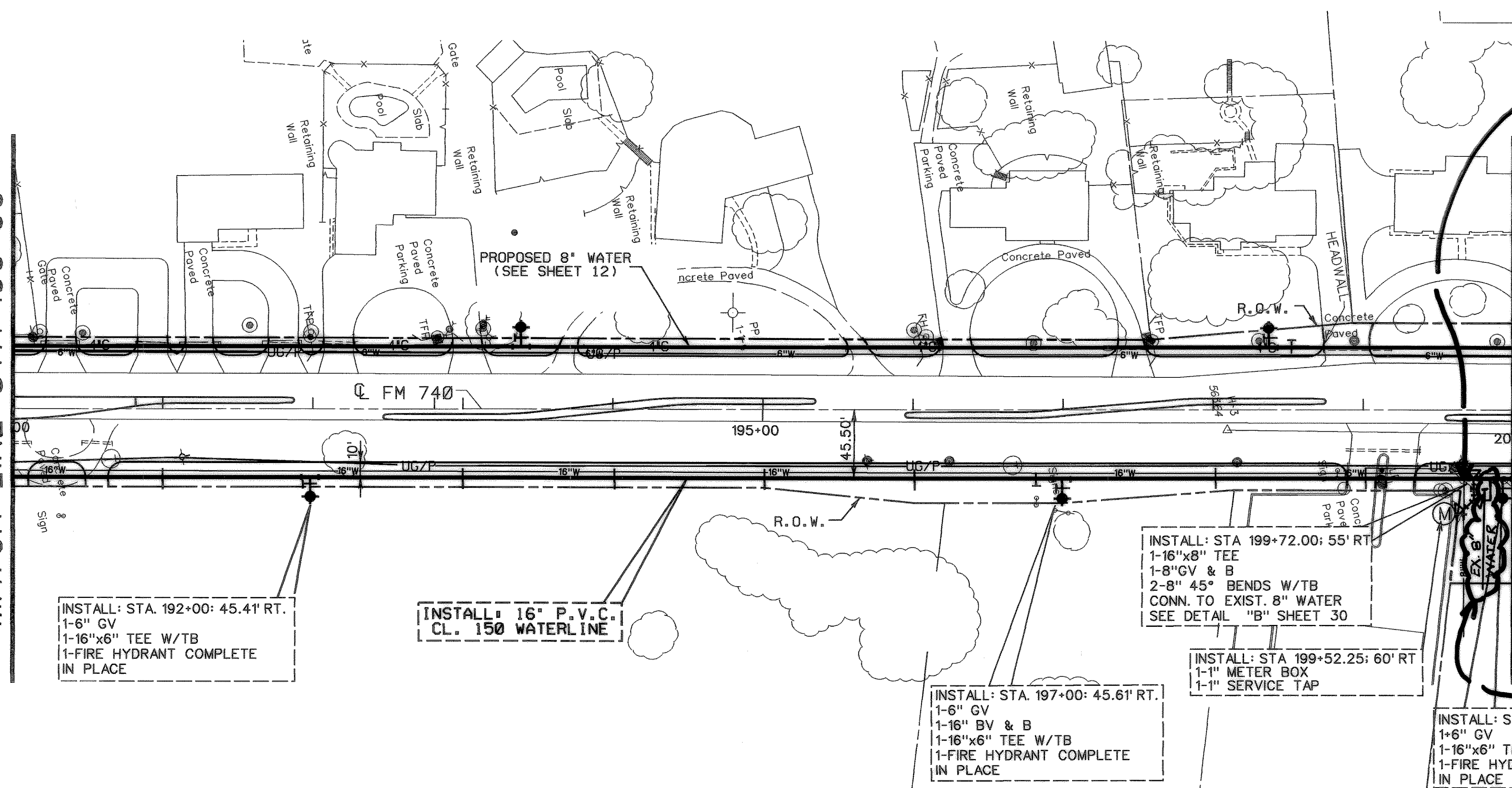
Turner Collier & Braden Inc.
ENGINEERS • PLANNERS • PROJECT MANAGERS

Unit	A103	Scale: Horz. 1"=50'	Vert. 1"=5'	Date	JANUARY 1999
Designed	TCB	Checked	V.S.	Job No.	15-97925-100
Drawn	TCB	Approved	<i>TCB</i>		SHEET 18 OF 31



MATCH LINE STA 190+00

MATCH LINE STA 200+00



INSTALL: STA. 192+00: 45.41' RT.
1-6" GV
1-16"x6" TEE W/TB
1-FIRE HYDRANT COMPLETE
IN PLACE

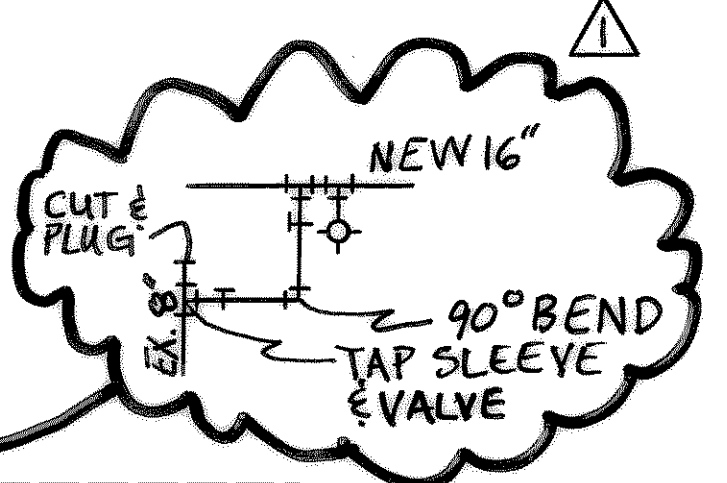
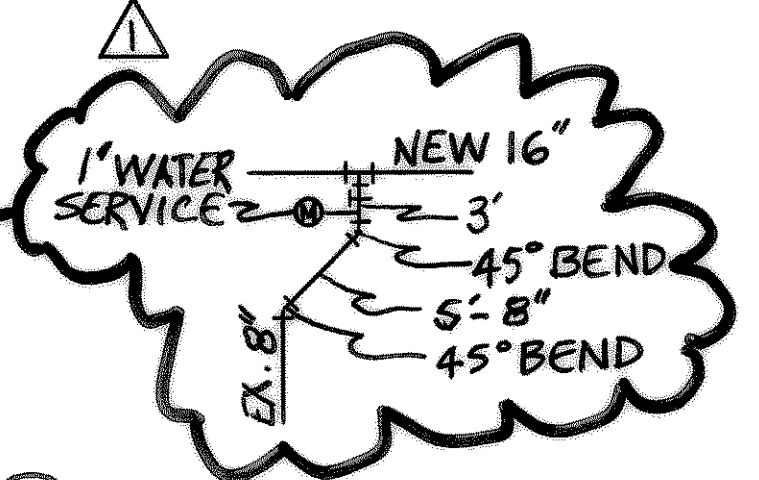
INSTALL: 16" P.V.C.
CL. 150 WATERLINE

INSTALL: STA. 197+00: 45.61' RT.
1-6" GV
1-16" BV & B
1-16"x6" TEE W/TB
1-FIRE HYDRANT COMPLETE
IN PLACE

INSTALL: STA 199+72.00: 55' RT
1-16"x8" TEE
1-8"GV & B
2-8" 45° BENDS W/TB
CONN. TO EXIST. 8" WATER
SEE DETAIL "B" SHEET 30

INSTALL: STA 199+52.25: 60' RT
1-1" METER BOX
1-1" SERVICE TAP

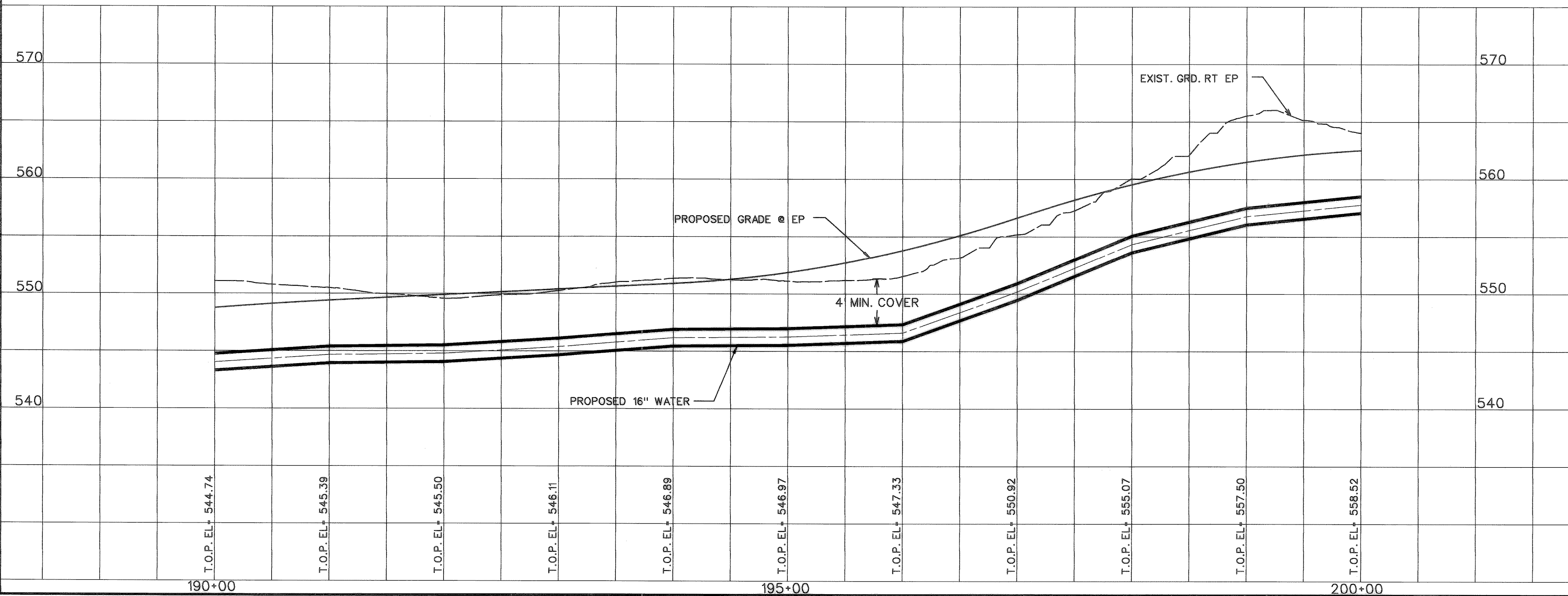
INSTALL: STA. 200+00: 45.61' RT.
1-6" GV
1-16"x6" TEE W/TB
1-FIRE HYDRANT COMPLETE
IN PLACE



RECORD DRAWING
VERIFIED BY *Voronica Sain*
DATE: 4-20-08

NOTE:
ABANDON EXISTING 16" WATERLINE IN PLACE.
FROM STA 190+00 TO STA 200+00

△ RECORD DRAWING



STATE OF TEXAS
VORONIQUE V. SIMON
08581
LICENSED PROFESSIONAL ENGINEER
Voronica Sain
4-19-00

STATE OF TEXAS
ROBERT C. REACH
48567
Robert C. Reach
1-14-99

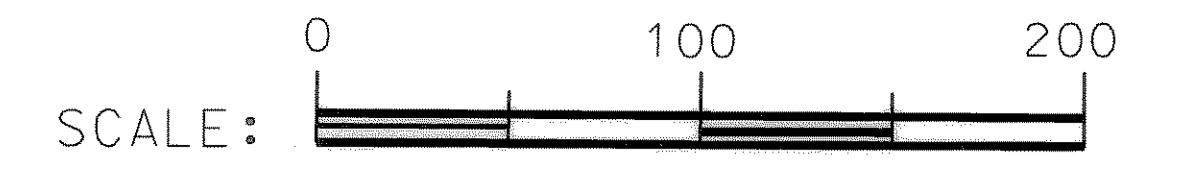
CITY OF ROCKWALL
"THE NEW HORIZON"

UTILITY RELOCATIONS
FOR FM 740 WIDENING

UTILITY PLAN AND PROFILE
PROPOSED 16" WATER LINE
STA. 190+00 TO STA. 200+00

TurnerCollie & Braden Inc.
ENGINEERS • PLANNERS • PROJECT MANAGERS

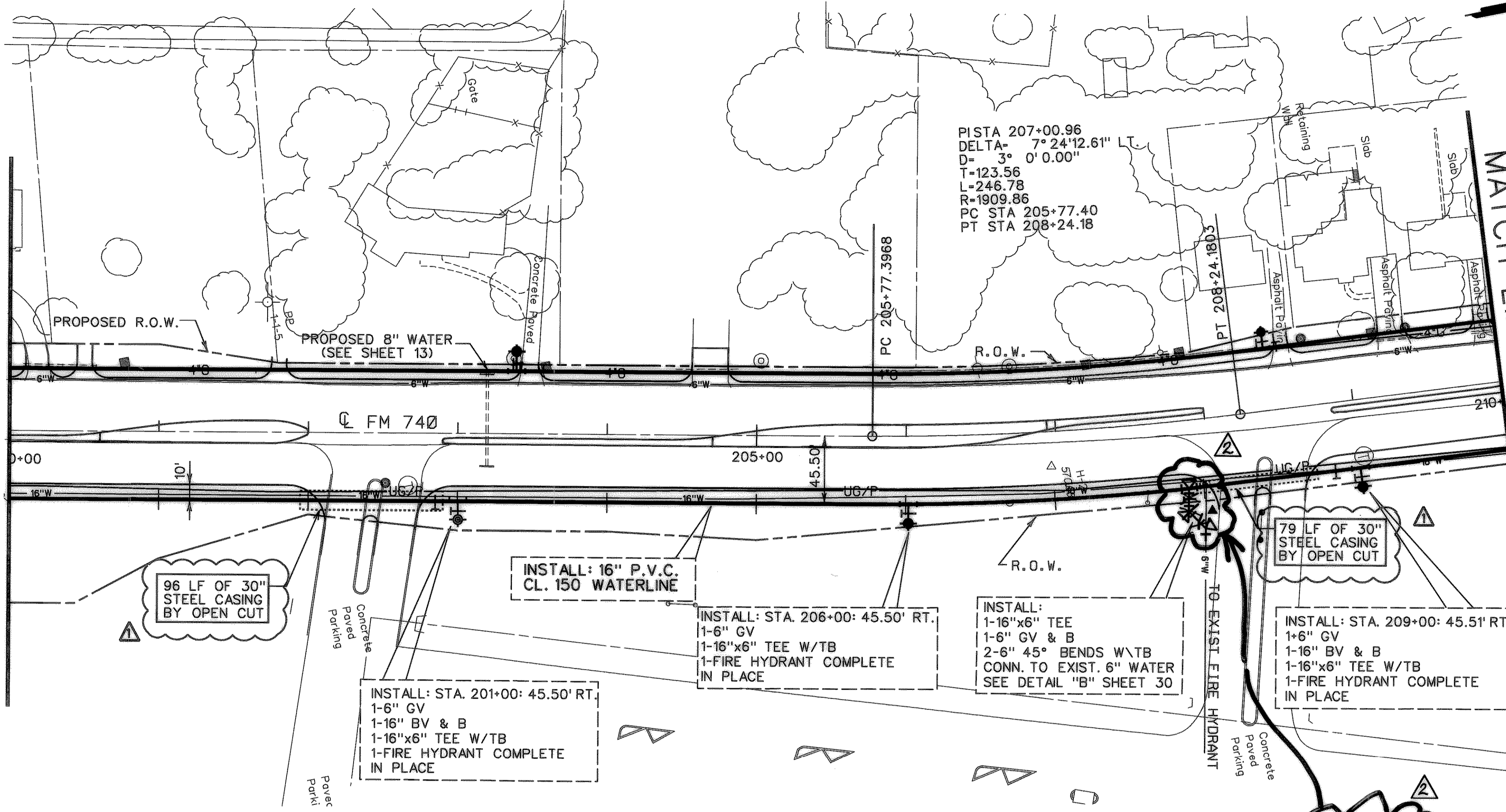
Unit	A103	Scale:	Horz. 1"=50' Vert. 1"=5'	Date	JANUARY 1999
Designed	TCB	Checked	V.S.	Job No.	15-97925-100
Drawn	TCB	Approved	<i>TCB</i>		SHEET 19 OF 31



MATCH LINE STA 200+00

MATCH LINE STA 210+00

PISTA 207+00.96
 DELTA= 7° 24' 12.61" LT.
 D= 3' 0' 0.00"
 T=123.56
 L=246.78
 R=1909.86
 PC STA 205+77.40
 PT STA 208+24.18



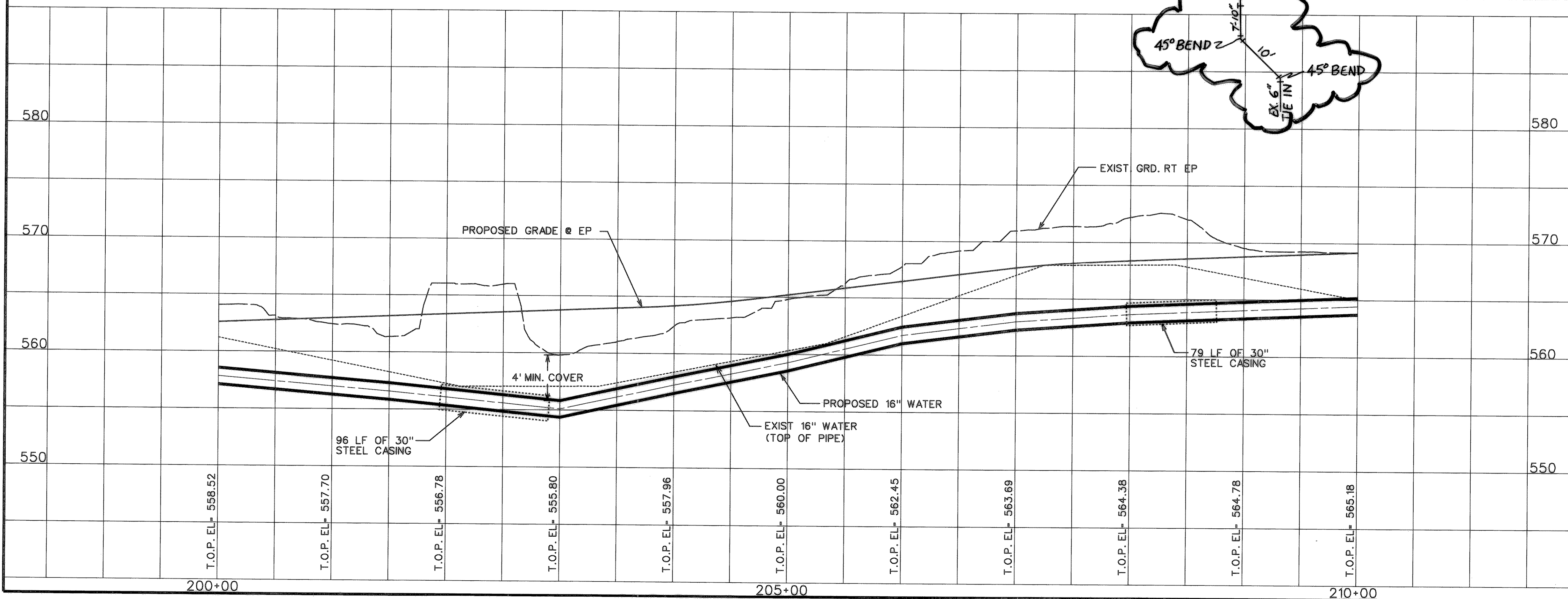
RECORD DRAWING
 VERIFIED BY *Voranique Simon*
 DATE *4-20-00*

NOTE:
 ABANDON EXISTING 16" WATERLINE IN PLACE.
 FROM STA 200+00 TO STA 210+00

REVISION #1:
 CASING INSTALLATION TYPE ADDED
 RECORD DRAWING

STATE OF TEXAS
 VORANIQUE V. SIMON
 9881
 LICENSED PROFESSIONAL ENGINEER
Voranique Simon
 4-19-00

STATE OF TEXAS
 ROBERT C. REACH
 48587
Robert C. Reach
 3-30-99




CITY OF ROCKWALL
 "THE NEW HORIZON"

UTILITY RELOCATIONS
 FOR FM 740 WIDENING

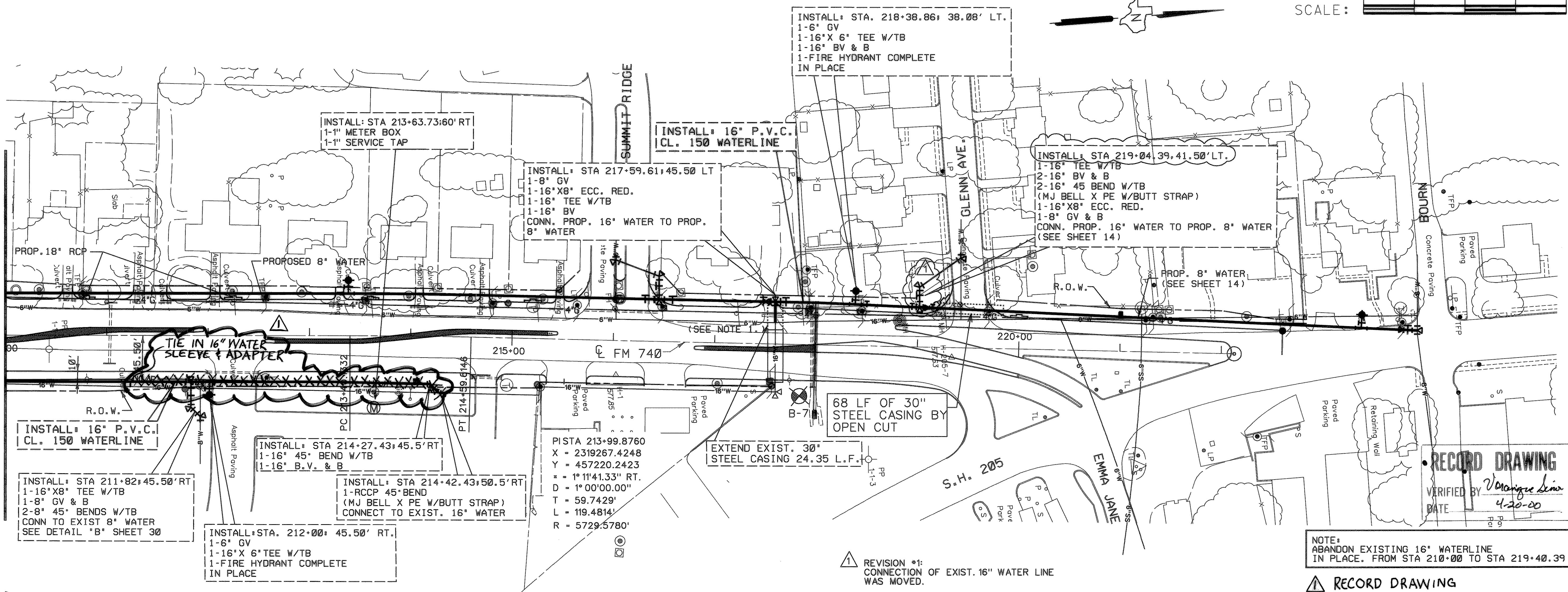
UTILITY PLAN AND PROFILE
 PROPOSED 16" WATER LINE
 STA. 200+00 TO STA. 210+00

TurnerCollie & Braden Inc.
 ENGINEERS • PLANNERS • PROJECT MANAGERS

Unit	A103	Scale: Horz. 1"=50'	Ver. 1"=5'	Date	JANUARY 1999
Designed	TCB	Checked	V. S.	Job No.	15-97925-100
Drawn	TCB	Approved			SHEET 20 OF 31



MATCH LINE STA 210+00



INSTALL: STA 211+82.45.50' RT
1-16"X8" TEE W/TB
1-8" GV & B
2-8" 45° BENDS W/TB
CONN TO EXIST 8" WATER
SEE DETAIL "B" SHEET 30

INSTALL: STA 212+00.45.50' RT.
1-6" GV
1-16"X 6" TEE W/TB
1-FIRE HYDRANT COMPLETE
IN PLACE

INSTALL: STA 217+59.61+45.50 LT
1-8" GV
1-16"X8" ECC. RED.
1-16" TEE W/TB
1-16" BV
CONN. PROP. 16" WATER TO PROP.
8" WATER

INSTALL: 16" P.V.C.
CL. 150 WATERLINE

INSTALL: STA. 218+38.86; 38.08' LT.
1-6" GV
1-16"X 6" TEE W/TB
1-16" BV & B
1-FIRE HYDRANT COMPLETE
IN PLACE

INSTALL: STA 219+04.39.41.50' LT.
1-16" TEE W/TB
2-16" BV & B
2-16" 45° BEND W/TB
(MJ BELL X PE W/BUTT STRAP)
1-16"X8" ECC. RED.
1-8" GV & B
CONN. PROP. 16" WATER TO PROP. 8" WATER
(SEE SHEET 14)

PISTA 213+99.8760
X = 2319267.4248
Y = 457220.2423
= 1°11'41.33" RT.
D = 1°00'00.00"
T = 59.7429'
L = 119.4814'
R = 5729.5780'

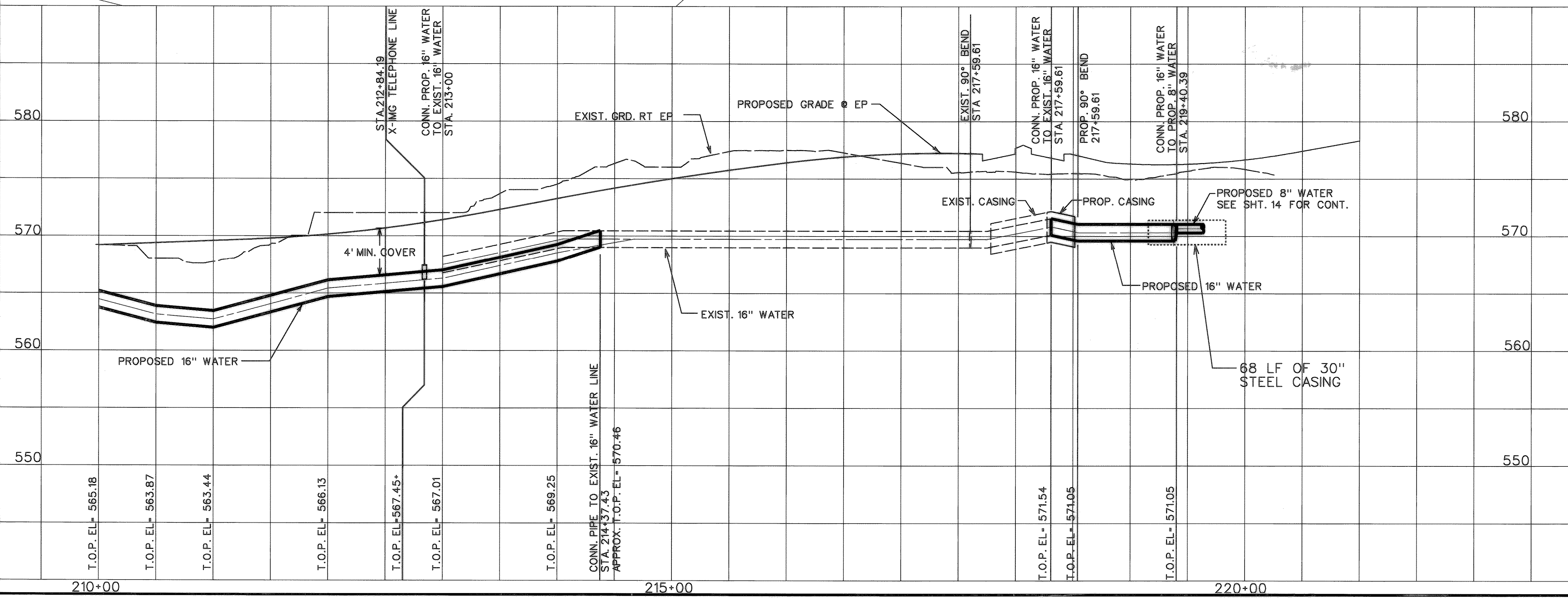
68 LF OF 30"
STEEL CASING BY
OPEN CUT

EXTEND EXIST. 30"
STEEL CASING 24.35 L.F.

REVISION #1:
CONNECTION OF EXIST. 16" WATER LINE
WAS MOVED.

NOTE:
ABANDON EXISTING 16" WATERLINE
IN PLACE. FROM STA 210+00 TO STA 219+40.39

RECORD DRAWING
VERIFIED BY *Vernique Simo*
DATE 4-20-00



RECORD DRAWING

STATE OF TEXAS
VERNIQUE V. SIMO
88381
LICENSED PROFESSIONAL ENGINEER
Vernique Simo
4-19-00

STATE OF TEXAS
ROBERT C. BEACH
45387
LICENSED PROFESSIONAL ENGINEER
Robert C. Beach
3-30-00

CITY OF ROCKWALL
"THE NEW HORIZON"

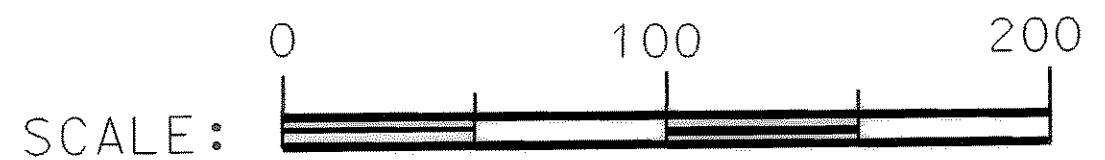
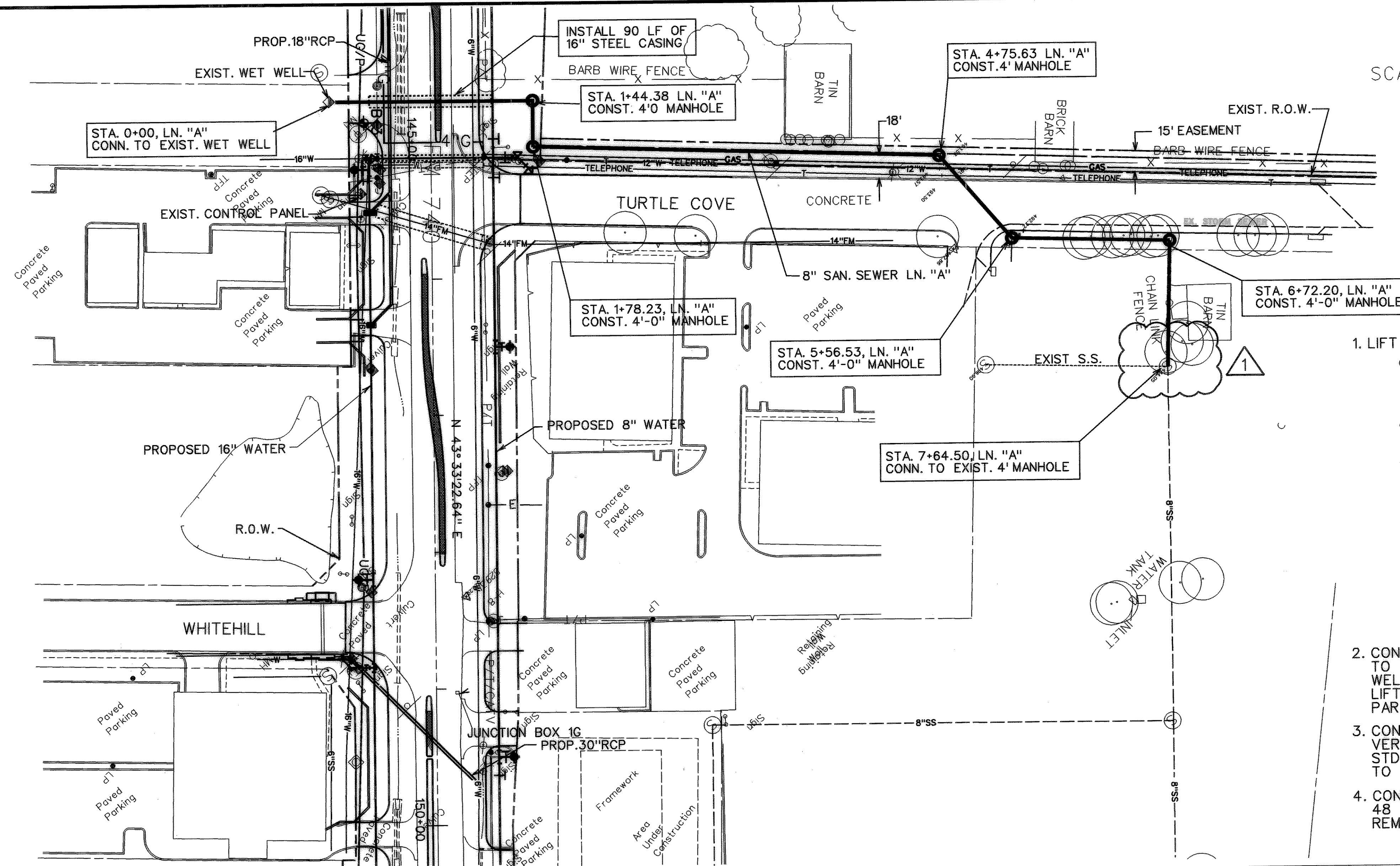
UTILITY RELOCATIONS
FOR FM 740 WIDENING

UTILITY PLAN AND PROFILE
PROPOSED 16" WATER LINE
STA. 210+00 TO STA. 222+50

TurnerCollie & Braden Inc.
ENGINEERS • PLANNERS • PROJECT MANAGERS

Unit	A103	Scale	Horz. 1"=50' Vert. 1"=5'	Date	JANUARY 1999
Designed	TCB	Checked	V.S.	Job No.	15-97925-100
Drawn	TCB	Approved			SHEET 21 OF 31

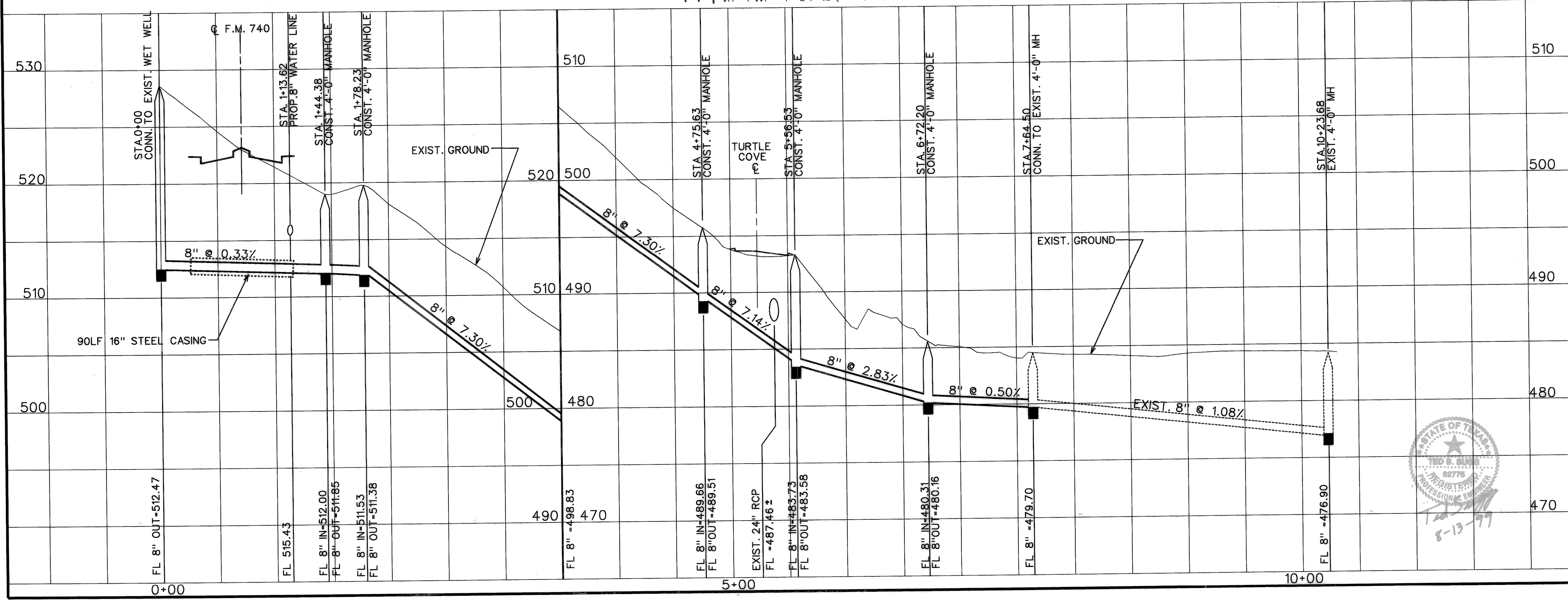
FILENAME: c:\rockwall\114925\114925.dwg DATE: 1/19/99



GENERAL NOTES

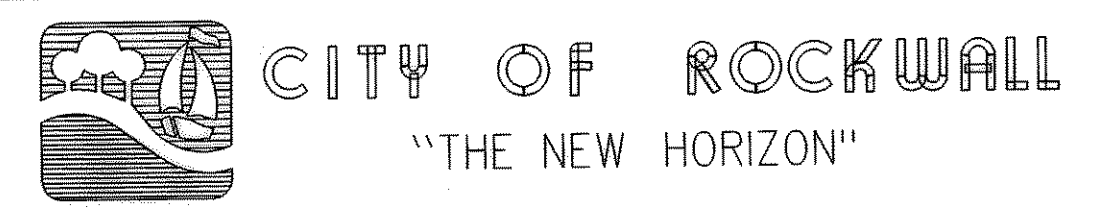
1. LIFT STATION REMOVAL AND SALVAGE CONSISTS OF:
 - REMOVAL OF PUMPS, APPURTENANCES, ELECTRICAL EQUIPMENT AND CONTROL PANEL AND DELIVERY TO LOCATION IDENTIFIED BY CITY OF ROCKWALL
 - COORDINATION OF REMOVAL OF ELECTRICAL SERVICE BY TU ELECTRIC
 - REMOVAL OF ALL PANEL SUPPORTS AND FOUNDATIONS
 - REMOVAL OF ANY ACCUMULATED GRIT IN WETWELL AND PLACEMENT OF INSIDE DROP CONNECTIONS AS SHOWN IN DETAIL ON SHEET 28.
 - DISCONNECT 2, 4" FORCE MAINS OUTSIDE WETWELL AND PERMANENTLY PLUG.
 - PLUG WETWELL WALL PENETRATIONS
 - SITE RESTORATION.
2. CONTRACTOR IS TO COORDINATE ALL WORK RELATED TO PHASING THE PROPOSED SEWER CONNECTIONS AS WELL AS THE REMOVAL AND SALVAGE OF THE LIFT STATION WITH THE CITY AND ALL AFFECTED PARTIES.
3. CONTRACTOR IS TO FIELD VERIFY HORIZONTAL AND VERTICAL LOCATIONS OF ALL EXISTING PIPING, USE STD. FITTINGS AS REQUIRED TO MAKE CONNECTIONS TO THE EXISTING LINES.
4. CONTRACTOR IS TO CONTACT CITY OF ROCKWALL 48 HRS PRIOR TO COMMENCING LIFT STATION REMOVAL.

UNDERGROUND UTILITIES
 THE LOCATION OF EXISTING UTILITIES SHOWN ON THESE PLANS ARE APPROXIMATE AND BASED ON DATA FURNISHED BY UTILITY COMPANIES. IT IS THE RESPONSIBILITY OF THE CONTRACTOR TO LOCATE AND VERIFY ON-SITE THE UTILITIES THAT MAY CONFLICT WITH THE CONSTRUCTION.



RECORD DRAWING
 VERIFIED BY *[Signature]*
 DATE *4-20-99*

- 2 REALIGNMENT OF SANITARY SEWER FROM STA 1+44.38 TO STA 5+56.53
- 1 ADDED A MANHOLE, REVISED CONNECTION LOCATION
- REVISED SAN SEWER PROFILE



UTILITY RELOCATIONS FOR FM 740 WIDENING

UTILITY PLAN AND PROFILE PROPOSED 8" SANITARY SEWER

TurnerCollie & Braden Inc.
 ENGINEERS • PLANNERS • PROJECT MANAGERS

Unit	A103	Scale:	Horz. 1"=50'	Vert. 1"=5'	Date	JANUARY 1999
Designed	TCB	Checked			Job No.	15-97925-100
Drawn	TCB	Approved				SHEET 22 OF 31

