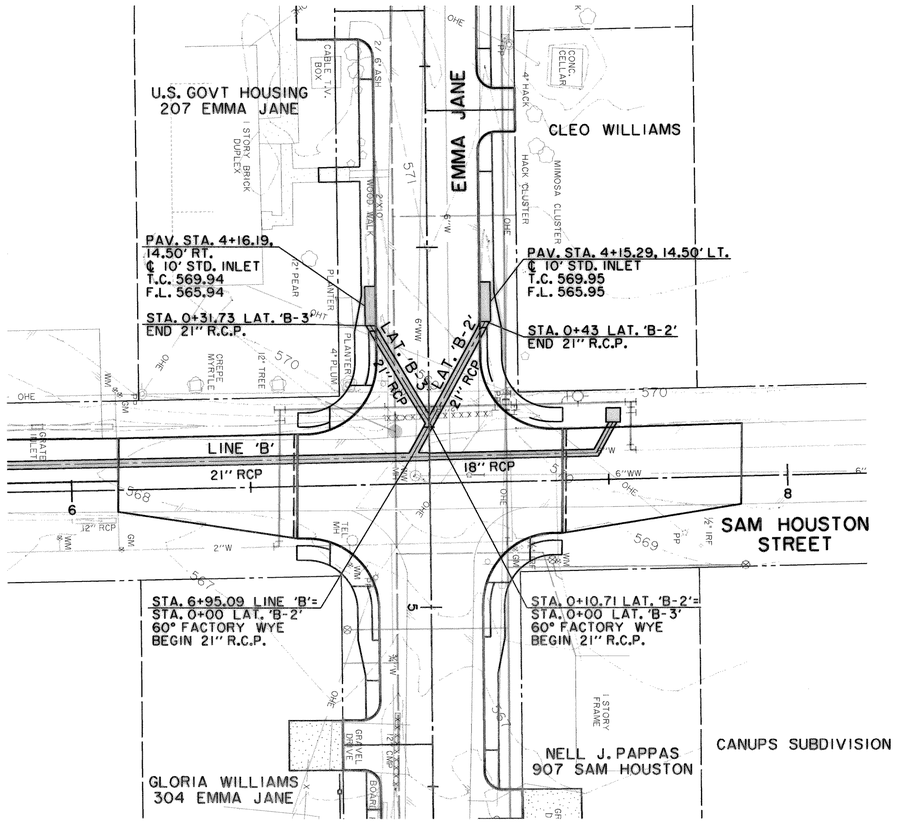

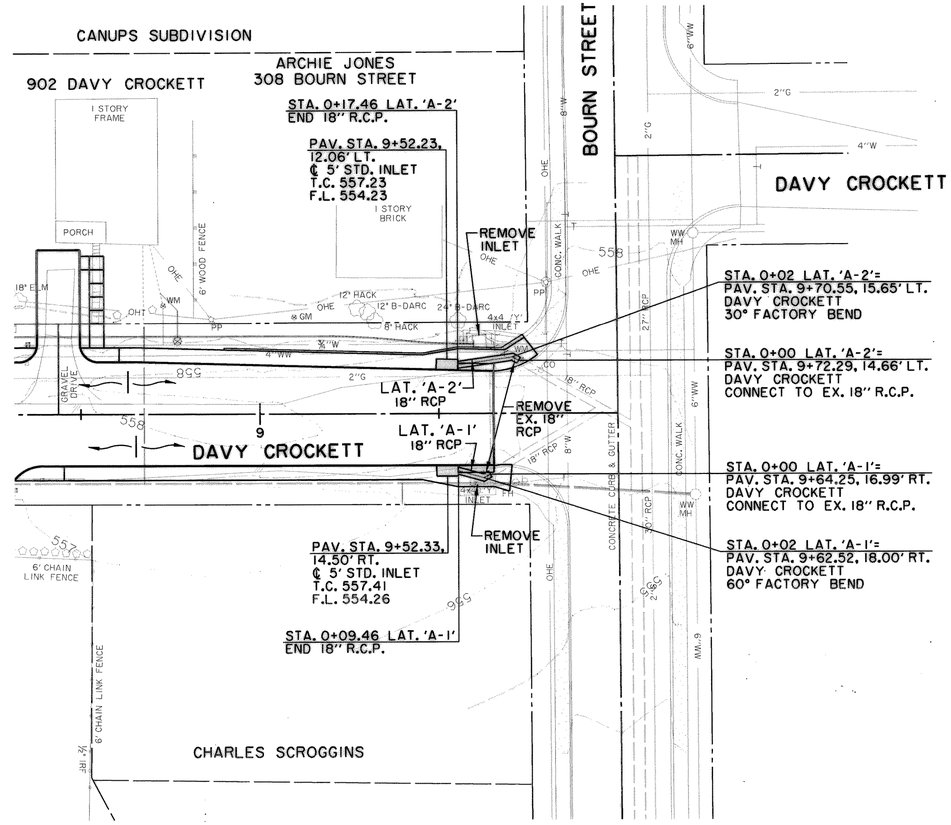

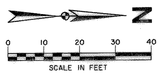

LEGEND

WATER
- EXISTING WATER
- FIRE HYDRANT
- METER
- WATER VALVE

WASTEWATER
- EXISTING WASTEWATER
- WASTEWATER MANHOLE
- CLEANOUT

ELECTRIC
- EX. OVERHEAD ELECTRIC
- EX. 1¼" ELEC. CONDUIT
- PROP. 2" ELEC. CONDUIT
- EX. STREET LIGHT BASE
- POWER POLE & GUY WIRE
- TRAFFIC SIGNAL PULLBOX
- TRAFFIC SIGNAL POLE

STORMWATER
- EXISTING STORMWATER
- PROPOSED STORMWATER

TELEPHONE
- EX. UNDERGROUND TELEPHONE
- EX. OVERHEAD ELECTRIC & TELEPHONE

GAS
- EXISTING GAS

PAVING
- REMOVE EXISTING CONCRETE PAVEMENT
- REMOVE EXISTING CONCRETE SIDEWALK
- PROPOSED CURB
- EXISTING R.O.W.
- T.C. 569.05 PROPOSED TOP OF CURB
- G. 569.05 PROPOSED GUTTER
- PVMT 561.11 PROPOSED TOP OF PAVEMENT

MISCELLANEOUS
- EXISTING TREE OR SHRUB
- MAILBOX

BENCHMARKS:

BM #1 CITY OF ROCKWALL BRASS MONUMENT #5, ℄ MEDIAN SUMMIT RIDGE ROAD AND 75'± WEST OF ℄ RIDGE ROAD. ELEVATION 578.74

BM #2 '□' CUT WITH 'X' IN CENTER ON NORTH TOP OF CURB BOURN STREET AT APPROXIMATE ℄ SOUTH DAVY CROCKETT. ELEVATION 556.64

RECORD DRAWINGS FEBRUARY 5, 1999
THIS RECORD DOCUMENT HAS BEEN PREPARED BASED IN PART UPON INFORMATION FURNISHED BY OTHERS. THE DESIGN PROFESSIONAL CANNOT ASSURE THE ACCURACY OF OTHERS' INFORMATION AND THUS IS NOT RESPONSIBLE FOR THE ACCURACY OF THIS RECORD DOCUMENT OR FOR ANY ERROR OR OMISSION THAT MAY HAVE BEEN INCORPORATED INTO IT AS A RESULT. THOSE RELYING ON THIS RECORD DOCUMENT ARE ADVISED TO OBTAIN INDEPENDENT VERIFICATION OF ITS ACCURACY BEFORE APPLYING IT FOR ANY PURPOSE.

2 RECORD DRAWING 2/5/99

1 ADDENDUM #2, 5/28/98

THE SEAL APPEARING ON THIS DOCUMENT WAS AUTHORIZED BY KENNETH A. ROBERTS, P.E. 55446 ON MAY 7, 1998

STATE OF TEXAS — KENNETH A. ROBERTS — 55446 — REGISTERED PROFESSIONAL ENGINEER
5/7/98

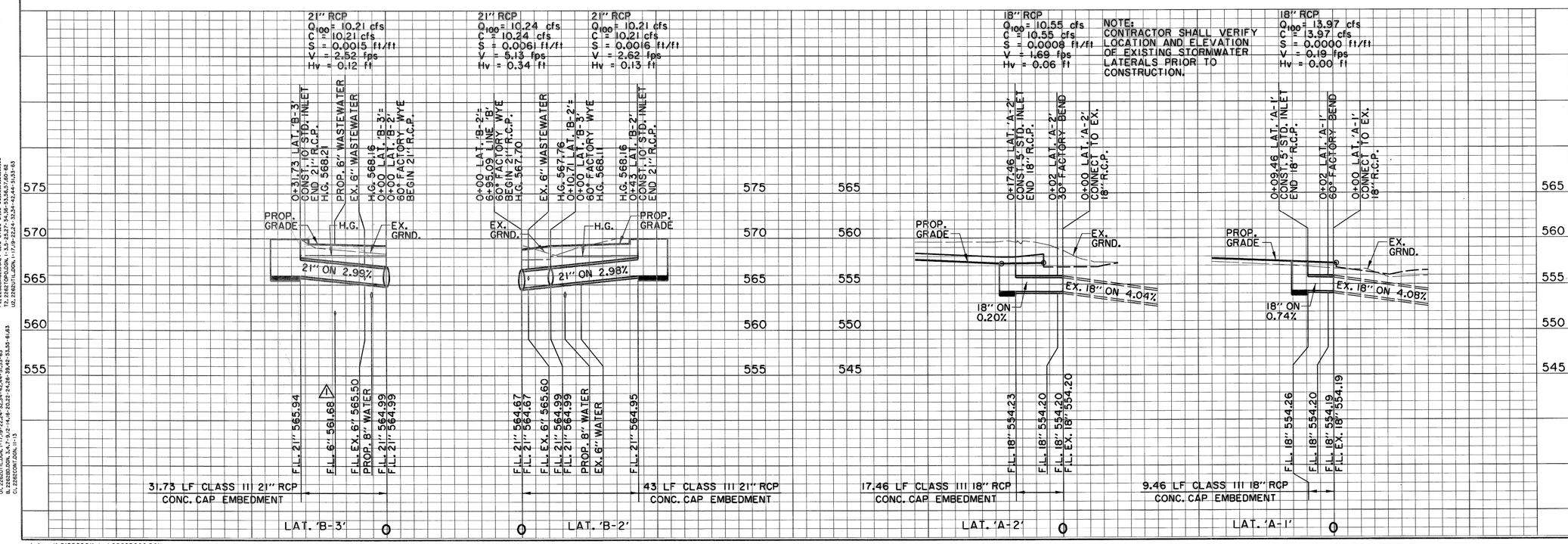

NOTE: CONTRACTOR SHALL VERIFY LOCATION AND ELEVATION OF EXISTING STORMWATER LATERALS PRIOR TO CONSTRUCTION.

STORMWATER PLAN & PROFILE
LATERALS 'A-1', 'A-2', 'B-2' & 'B-3'
EMMA JANE STREET
DAVY CROCKETT
CITY OF ROCKWALL, TEXAS

Huitt-Zollars, Inc./Consulting Engineers
Dallas, Fort Worth, Houston, Phoenix, Tustin, El Paso, Ontario, Albuquerque

DESIGN	DRAWN	APPR.	SCALE	DATE	PROJECT NO.	NO.
HZI	HZI	KAR	H: 1"=20' V: 1"=6'	MAY 98	01226201	ST-4

h:\proj\01226201\dgn\2262DG02.DGN