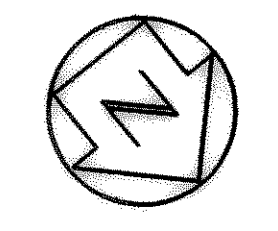


ACAD Rel 12
 ROKDWG12.DWG
 OCT 1, 1992 11:02:12 A.M.
 User: Hugo Trevino

NOV 19 1992
 ROKDWG12.DWG

15.557 Acre Tract
 Vol. 425, Pg. 159
 D.R.R.C.T.



0 20 40 80
 SCALE IN FEET

STA. 18+73
 D= 25°08'29" RT.
 INSTALL 22.5' BEND

MATCH LINE STA. 13+00

STA. 14+44.05
 D= 20°02'03" LT.
 INSTALL 22.5' BEND

T.B.M. No. 1
 R.R. SPIKE SET IN POWER POLE
 AT SOUTH SIDE OF I.H. 30 SERVICE
 ROAD, 180' EAST OF ROCKWALL
 CLASSIC CARS & BODY SHOP,
 ACROSS FROM I.H. 30 ENTRANCE RAMP.
 ELEV. 546.80

20' UTILITY
 EASEMENT

PROP. 16" Ø
 WATER

HIGH SCHOOL RD. T.L. TOWNSEND DRIVE

20' UTILITY
 EASEMENT

STA 24+00
 1-2" AIR RELEASE VALVE

STA 24+00
 1-2" AIR RELEASE VALVE

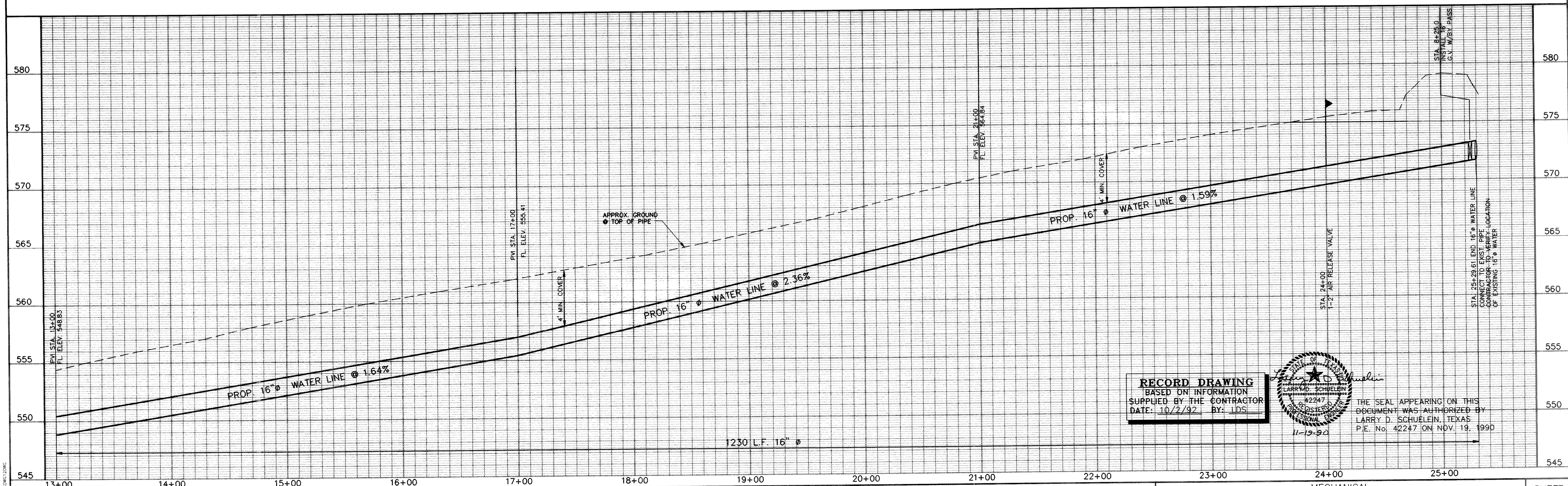
INSTALL 1-16" G.V. /W BY PASS
 REMOVE AND REPLACE 5 L.F. EXIST.
 16" Ø WL. W/16" X16" TEE
 WELD JOINTS FOR RESTRAINT.
 FIELD VERIFY LOCATION OF
 EXISTING 16" WATER LINE

EXIST. 16" WATER LINE
 CONNECT TO EXIST.
 16" Ø WATER LINE


CONCRETE
 TRUST
 BLOCKING

38 LF. ASPHALT
 STREET REPAIR
 (TYP.)

T.B.M. No. 2
 R.R. SPIKE IN POWER POLE
 AT S.W. CORNER INTERSECTION
 HIGH SCHOOL RD. YELLOW JACKET LN.
 ELEV. 577.11



RECORD DRAWING
 BASED ON INFORMATION
 SUPPLIED BY THE CONTRACTOR
 DATE: 10/2/92 BY: LDS



THE SEAL APPEARING ON THIS
 DOCUMENT WAS AUTHORIZED BY
 LARRY D. SCHUELEIN, TEXAS
 P.E. No. 42247 ON NOV. 19, 1990

DATE		REVISION		DESIGNED: _____	JOB NO. ROK89005	FREESE AND NICHOLS, INC.		CITY OF ROCKWALL, TEXAS		MECHANICAL		SHEET	
				DRAWN: _____	DATE 11/19/90	CONSULTING ENGINEERS		EASTSIDE PUMP STATION		PIPELINE PLAN AND PROFILE		12 OF 39	
				TRACED: _____	SCALE 1"=40'H 1"=4'V	FORT WORTH - ARLINGTON - AUSTIN, TEXAS							
				CHECKED: _____									