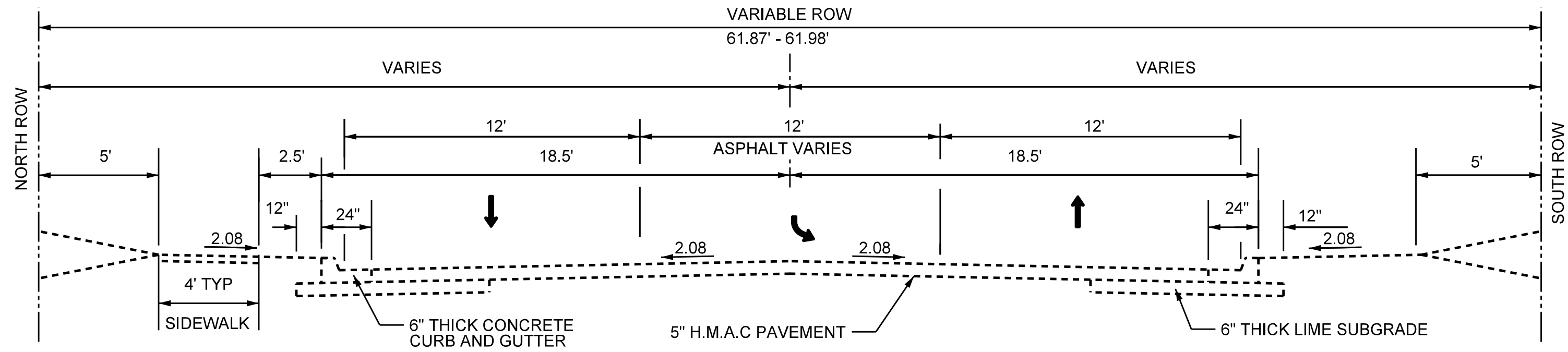
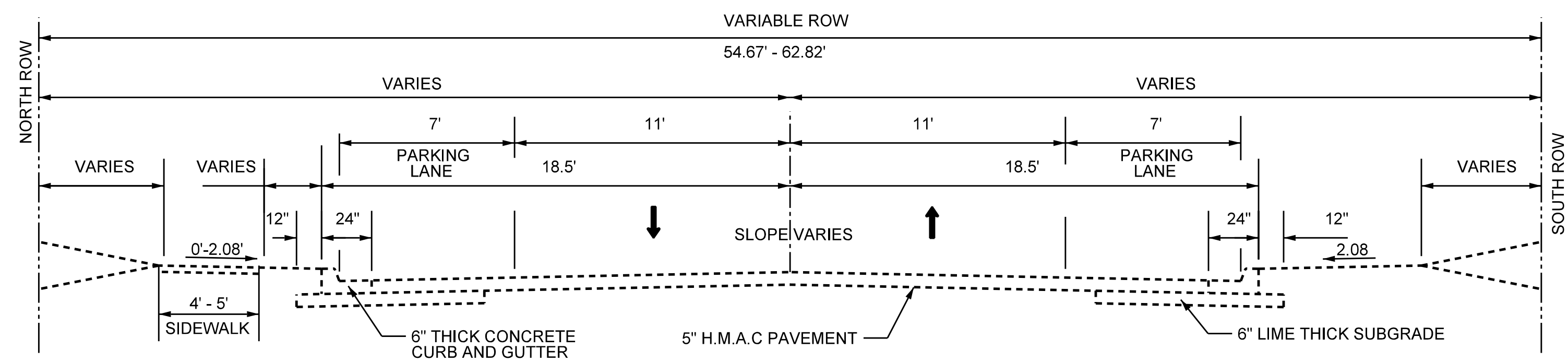


EXISTING TYPICAL SECTION
STA 10+14.00 TO STA 11+47.25




EXISTING TYPICAL SECTION
STA 11+47.25 TO STA 12+50.00



EXISTING TYPICAL SECTION
STA 12+50.00 TO STA 28+18.46
STA 12+50.00 TO STA 16+40.00
(NO PARKING NORTHSIDE OF STREET)

RECORD DRAWING
THIS DRAWING IS A COMPILED COPY OF THE SEALED ENGINEERING DRAWING FOR THIS PROJECT, MODIFIED BY ADDENDUM, CHANGE ORDERS AND INFORMATION FURNISHED BY THE CONTRACTOR. THE INFORMATION SHOWN ON THIS RECORD DRAWING THAT WAS PROVIDED BY THE CONTRACTOR OR OTHERS NOT ASSOCIATED WITH THE DESIGN ENGINEER CANNOT BE VERIFIED FOR ACCURACY OR COMPLETENESS. THE ORIGINAL SEALED DRAWINGS ARE ON FILE AT THE OFFICE OF EJES, INC. TSP# FIRM REGISTRATION No. 2488
James Allen, P.E., TX License No. 65929 Date: JULY 28, 2019



EJES INCORPORATED
12655 N Central Expy, Suite # 500, Dallas, Texas 75243.
Tel # 214-343-1210, Fax # 214-343-3885
FIRM REGISTRATION No: F-2488

TYPICAL SECTIONS						
E. BOYDSTUN AVE.						
FROM S. GOLIAD ST TO S. CLARK ST						
PUBLIC WORKS DEPARTMENT						
CITY OF ROCKWALL, TEXAS						
DESIGN	DRAWN	DATE	SCALE	NOTES	FILE	SHEET NO.
EJES	EJES	MAY 2017				5