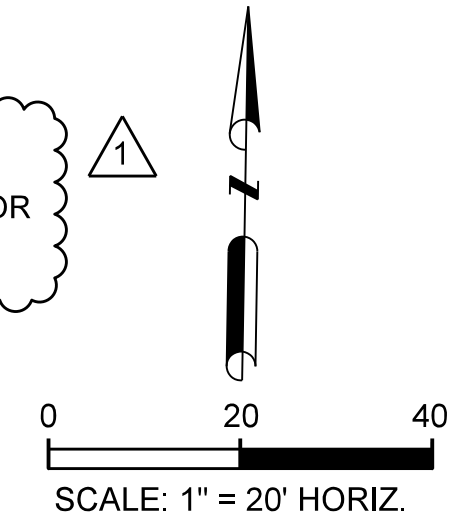


**STAGE 3 PHASE 2 NOTES:**

(BB) HIGH EARLY STRENGTH CONCRETE MAY BE USED FOR DRIVEWAY CONSTRUCTION AND SHALL BE SUDDIARY TO THE CONCRETE DRIVEWAY BID ITEM. THE CONTRACTOR SHALL COORDINATE WITH THE PROPERTY OWNER TO SCHEDULE DRIVEWAY CONSTRUCTION.



- TCP LEGEND**
- CONSTRUCTION THIS STAGE
  - CONSTRUCTION PREVIOUS STAGE
  - UTILITY CONSTRUCTION
  - (A) 24" WK ZN NON REMOVABLE (SLD) (W)
  - (B) 24" WK ZN REMOVABLE (SLD) (W)
  - (C) EXIST PAV MRKS
  - ARROW BOARD
  - SIGN
  - VERTICAL PANEL (30' C-C)
  - TYPE III BARRICADE
  - PLASTIC DRUMS
  - TRAFFIC FLOW DIRECTION

**CALL BEFORE YOU DIG!**  
 TEXAS ONE CALL PARTICIPANTS REQUEST 48 HOURS NOTICE BEFORE YOU DIG, DRILL, OR BLAST - STOP CALL

**Texas One Call System**  
 1-800-DIG-TESS


**UTILITY LOCATION NOTE:**  
 The location of existing utilities shown on these plans are approximate and based on existing plans and data furnished by utility companies. It is the responsibility of the contractor to verify the location and depth of all existing utilities that may conflict with construction. Call 1-800-344-8377 two working days prior to construction for on site locations. Any damage to existing utilities shall be repaired at contractor's expense, at no additional cost.

1. N 7026291.357 E 2594699.299 ELEV= 583.650 MON
2. N 7026304.738 E 2594701.100 ELEV= 583.119 CIRST

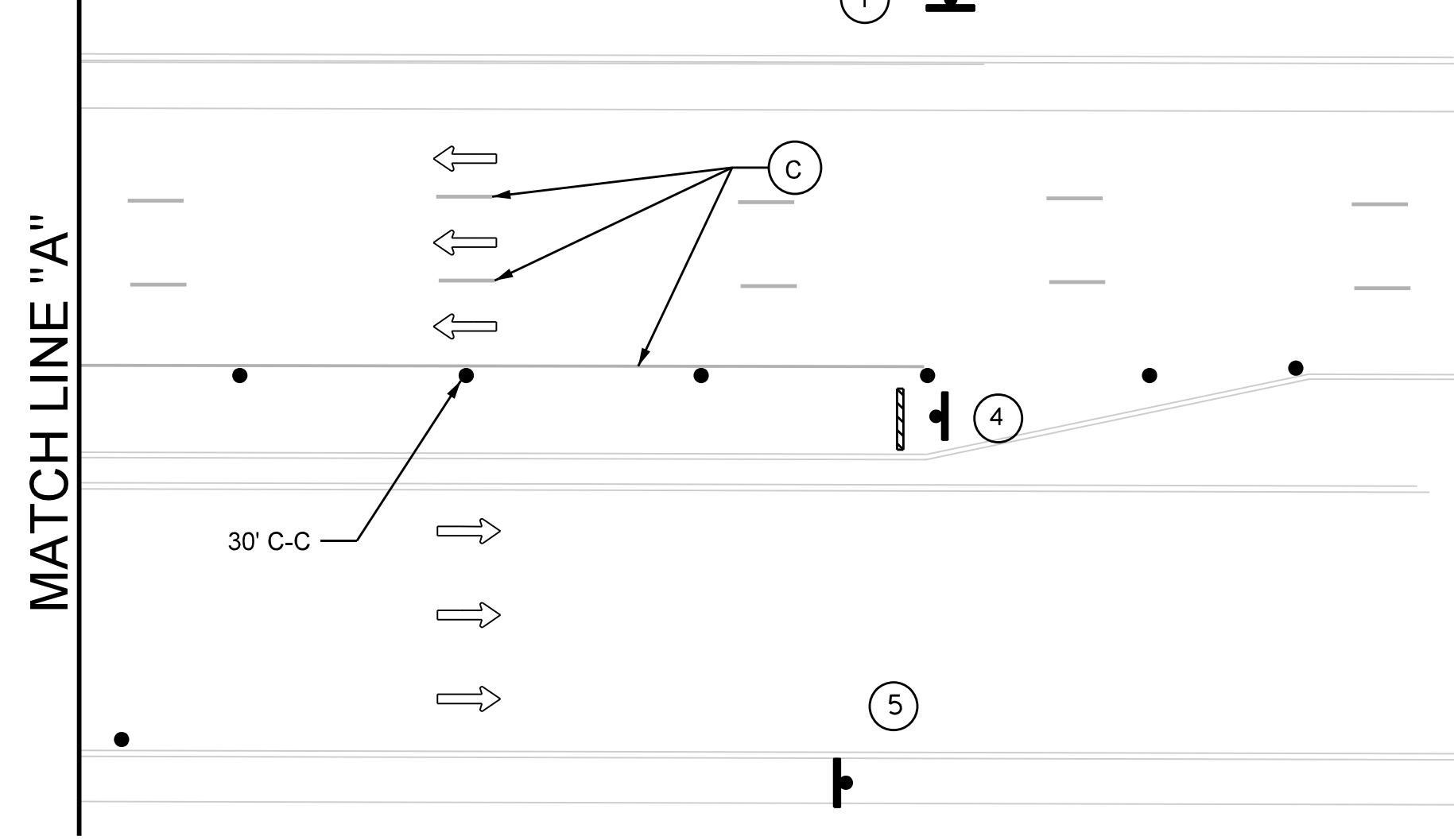
**RECORD DRAWING**  
 THIS DRAWING IS A COMPILED COPY OF THE SEALED ENGINEERING DRAWING FOR THIS PROJECT, MODIFIED BY ADDENDA, CHANGE ORDERS AND INFORMATION FURNISHED BY THE CONTRACTOR. THE INFORMATION SHOWN ON THE RECORD DRAWING THAT WAS PROVIDED BY THE CONTRACTOR OR OTHERS NOT ASSOCIATED WITH THE DESIGN ENGINEER CANNOT BE VERIFIED FOR ACCURACY OR COMPLETENESS. THE ORIGINAL SEALED DRAWINGS ARE ON FILE AT THE OFFICE OF E.JES, INC. TBPE FIRM REGISTRATION NO. 2488

James Allen, P.E., TX License No. 65929 Date: JULY 26, 2019

ADDENDUM 1: 9-22-2017



- NOTE:**
1. PRIOR TO CONSTRUCTION, THE CONTRACTOR MUST OBTAIN APPROVAL FROM TXDOT FOR LANE CLOSURES ON SH 205.
  2. LEFT TURN LANE SIGNAL HEAD FROM SB SH205 TO EB BOYDSTUN SHOULD BE COVERED FOR THIS PHASE.
  3. SEE TCP(1-2)-12 STANDARD FOR LANE CLOSURES ALONG SH 205



ROAD WORK AHEAD CW20-1D 36" X 36"	ONE WAY R6-1L 36" X 12"	ONE WAY R6-1R 36" X 12"	LEFT LANE CLOSED CW20-5TL 36" X 36"	END ROAD WORK G20-2 36" X 18"	RIGHT LANE CLOSED CW20-5TR 36" X 36"
 CW1-6aT 36" X 36"	 R3-1 24" X 24"	 R3-2 24" X 24"	 CW1-6aT 36" X 36"	DO NOT ENTER R5-1 30" X 30"	RIGHT LANE CLOSED AHEAD CW20-5DR 36" X 36"

**EJES** INCORPORATED  
 12655 N Central Expy, Suite # 500, Dallas, Texas 75243.  
 Tel # 214-343-1210, Fax # 214-343-3885  
 FIRM REGISTRATION No: F-2488

**TCP STAGE 3 PHASE 2**  
**E. BOYDSTUN AVE.**  
 FROM S. GOLIAD ST TO S. CLARK ST  
 PUBLIC WORKS DEPARTMENT  
**CITY OF ROCKWALL, TEXAS**

DESIGN	DRAWN	DATE	SCALE	NOTES	FILE	SHEET NO.
EJES	EJES	MAY 2017	1"=20' H			43