

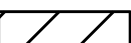









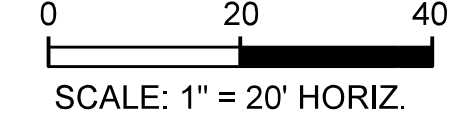



TCP LEGEND

-  CONSTRUCTION THIS STAGE
-  CONSTRUCTION PREVIOUS STAGE
-  UTILITY CONSTRUCTION
-  24" WK ZN NON REMOVABLE (SLD) (W)
-  24" WK ZN REMOVABLE (SLD) (W)
-  EXIST PAV MRKS
-  ARROW BOARD
-  SIGN
-  VERTICAL PANEL (30' C-C)
-  TYPE III BARRICADE
-  PLASTIC DRUMS
-  TRAFFIC FLOW DIRECTION



CALL BEFORE YOU DIG!
 TEXAS ONE CALL PARTICIPANTS REQUEST
 48 HOURS NOTICE BEFORE YOU DIG, DRILL,
 OR BLAST - STOP CALL


 **Texas One Call System**
 1-800-DIG-TESS

UTILITY LOCATION NOTE:
 The location of existing utilities shown on these plans are approximate and based on existing plans and data furnished by utility companies. It is the responsibility of the contractor to verify the location and depth of all existing utilities that may conflict with construction. Call 1-800-344-8377 two working days prior to construction for on site locations. Any damage to existing utilities shall be repaired at contractor's expense, at no additional cost.

- 4. N 7026371.130 E 2595879.811 ELEV= 555.166 60DST
- 5. N 7026321.620 E 2596327.520 ELEV= 534.835 60DST

RECORD DRAWING
 THIS DRAWING IS A COMPILATION OF A COPY OF THE SEALED ENGINEERING DRAWING FOR THIS PROJECT, MODIFIED BY ADDENDA, CHANGE ORDERS AND INFORMATION FURNISHED BY THE CONTRACTOR. THE INFORMATION SHOWN ON THE RECORD DRAWING THAT WAS PROVIDED BY THE CONTRACTOR OR OTHERS NOT ASSOCIATED WITH THE DESIGN ENGINEER CANNOT BE VERIFIED FOR ACCURACY OR COMPLETENESS. THE ORIGINAL SEALED DRAWINGS ARE ON FILE AT THE OFFICE OF EJES, INC., TBE FIRM REGISTRATION No. 2488

James Allen JULY 26, 2019
 James Allen, P.E., TX License No. 65929 Date



EJES INCORPORATED
 12655 N Central Expy, Suite # 500, Dallas, Texas 75243.
 Tel # 214-343-1210, Fax # 214-343-3885
 FIRM REGISTRATION No: F-2488

TCP STAGE 3 PHASE 1						
E. BOYDSTUN AVE.						
FROM S. GOLIAD ST TO S. CLARK ST						
PUBLIC WORKS DEPARTMENT						
CITY OF ROCKWALL, TEXAS						
DESIGN	DRAWN	DATE	SCALE	NOTES	FILE	SHEET NO.
EJES	EJES	MAY 2017	1"=20' H			42

